

Evolution of Water Reservoirs on Mars: Constraints from Hydrogen Isotopes in Martian Meteorites

H. Kurokawa^{a,b}, M. Sato^{c,b}, M. Ushioda^b, T. Matsuyama^b, R. Moriwaki^b, J.
M. Dohm^d, T. Usui^b

^a*Department of Physics, Nagoya University, Furo-cho, Chikusa-ku, Nagoya, Aichi
464-8602, Japan*

^b*Department of Earth and Planetary Sciences, Tokyo Institute of Technology, 2-12-1
Ookayama, Meguro, Tokyo 152-8551, Japan*

^c*Department of Environmental Changes, Kyushu University, 744 Motoooka, Nishi-ku,
Fukuoka 819-0395, Japan*

^d*Earth-Life-Science Institute, Tokyo Institute of Technology, 2-12-1-1E-1 Ookayama,
Meguro-ku, Tokyo, 152-8550, Japan*

Abstract

Martian surface morphology implies that Mars was once warm enough to maintain persistent liquid water on its surface. While the high D/H ratios (~ 6 times the Earth's ocean water) of the current martian atmosphere suggest that significant water has been lost from the surface during martian history, the timing, processes, and the amount of the water loss have been poorly constrained. Recent technical developments of ion-microprobe analysis of martian meteorites have provided accurate estimation of hydrogen isotope compositions (D/H) of martian water reservoirs at the time when the meteorites formed. Based on the D/H data from the meteorites, this study demonstrates that the water loss during the pre-Noachian ($> 41 - 99$ m global equivalent layers, GEL) was more significant than in the rest of martian history ($> 10 - 53$ m GEL). Combining our results with geological and geomorphological evidence for ancient oceans, we propose that undetected subsurface water/ice ($\simeq 100 - 1000$ m GEL) should have existed, and it exceeds the observable present water inventory ($\simeq 20 - 30$ m GEL) on Mars.

Keywords: Mars, meteorites, water reservoir, isotope, atmospheric escape

Email address: kurokawa@nagoya-u.jp (H. Kurokawa)

1. Introduction

Mars is generally considered to be a cold and dry planet, with relatively small amounts of water-ice observed at the polar caps (e.g., Jakosky & Phillips, 2001; Christensen, 2006). On the contrary, a number of geological observations, such as dense valley networks (Scott et al., 1995; Carr & Chuang, 1997; Hoke et al., 2011) and deltas (Cabrol & Grin, 1999; Ori et al., 2000; Di Achille & Hynek, 2010), provide definitive evidence that large standing bodies of liquid water (i.e., oceans and lakes) existed in the early history, the presence of which would have profound implications for the early climate and habitability of Mars (e.g., Carr, 2007; Head et al., 1999; Dohm et al., 2011). The geological observations further include the detection of water-lain sediments and a variety of hydrous minerals (e.g., clays) (e.g., Fialips et al., 2005; Bibring et al., 2006) and evaporites (e.g. gypsum) (e.g., Osterloo et al., 2008) commonly formed by aqueous processes, implying Earth-like hydrologic activities, with Noachian lakes and/or oceans. Despite such compelling evidence for hydrologic conditions that could support oceans and lakes, there are, however, major gaps in our understanding of the evolution of surface water: e.g., what was the global inventory of martian surficial water/ice, and how did it change through time.

The global inventory of ancient surficial water has been estimated based on the size of reported paleo-oceans (e.g., Head et al., 1999; Clifford & Parker, 2001; Carr & Head, 2003; Ormö et al., 2004; Di Achille & Hynek, 2010). Topographic features of putative paleo-shorelines suggest that large bodies of standing water once occupied the northern lowlands (Head et al., 1999). Shoreline-demarcation studies of the northern lowlands point to several contacts that yield variable sizes of paleo-oceans estimated to range from $\sim 2 \times 10^7 \text{ km}^3$ to $2 \times 10^8 \text{ km}^3$ (corresponding to global equivalent layers (GEL) of 130 m to 1,500 m, respectively) (Carr & Head, 2003, and references therein). Though the shoreline demarcations (Parker et al., 1989, 1993), supported by Mars Orbiter Laser Altimeter (MOLA) topography (Head et al., 1998, 1999), could not be confirmed using Mars Orbiter Camera (MOC) and Thermal Emission Imaging System (THEMIS) image data (Malin & Edgett, 1999, 2001; Ghatan & Zimbelman, 2006), this variation has been interpreted to reflect the historical change in the ocean volume. For example, two major contacts (contact-1: Arabia shoreline and contact-2: Deuteronilus shoreline)

individually represent the larger Noachian and smaller Hesperian oceans, respectively (Parker et al., 1993; Clifford & Parker, 2001; Carr & Head, 2003). Although these geomorphologic studies have provided significant constraints on the history of martian paleo-oceans, they lack information about pre-Noachian (Frey, 2006) oceans because no geologic records are available. Furthermore, the shoreline-demarcation approaches would not be applicable to the youngest Amazonian (3.1 Ga to present) era, during which the surface water would have occurred mostly as ice (Clifford & Parker, 2001; Carr & Head, 2010).

This study endeavors to trace the global inventory of surficial water through time beginning with the embryonic stages of development of Mars (i.e., 4.5 Ga) to present day based on a geochemical approach of hydrogen isotopes (D/H: deuterium/hydrogen). Hydrogen is a major component of water (H₂O) and its isotopes fractionate significantly during hydrological cycling between the atmosphere, surface water, and ground and polar cap ices. Telescopic studies have reported that the hemispheric mean of the martian atmosphere has a D/H ratio of 6 times ($\delta D \simeq 5000$) the terrestrial values (Owen et al., 1988); $\delta D = [(D/H)_{\text{sample}}/(D/H)_{\text{reference}} - 1] \times 1000$, where the reference is Standard Mean Ocean Water (SMOW). Because the high atmospheric D/H ratio is interpreted to result from the preferential loss of hydrogen relative to the heavier deuterium from the martian atmosphere throughout the planet's history (Lammer et al., 2008), the deuterium enrichment can be used to estimate the amount of water loss due to the atmospheric escape.

Compared to a number of geomorphologic studies (e.g., Scott et al., 1995; Head et al., 1999; Clifford & Parker, 2001; Carr & Head, 2003; Di Achille & Hynek, 2010), only a few geochemical investigations have been conducted (Chassefière & Leblanc, 2011; Lammer et al., 2003). This is partly because there have been a limited number of reliable D/H datasets for martian meteorites, and the martian meteorites typically have younger ages (typically, < 1.3 Ga) (Nyquist et al., 2001). However, recent technical developments of ion-microprobe analysis of martian meteorites including the 4.1 Ga ALH 84001 pyroxenite have provided more accurate and comprehensive datasets for D/H ratios of martian water reservoirs (e.g., Greenwood et al., 2008; Usui et al., 2012; Hallis et al., 2012a,b), yielding new information helpful for unraveling the origin and evolution of water on Mars. Furthermore, although martian meteorites were derived from limited and highly biased regions of the surface of Mars (McSween et al., 2009; Usui et al., 2010; Christen et al., 2005), their radio-

metric ages are more accurate and precise than crater counting ages.

Based on the recent D/H dataset from martian meteorites, we estimate the amount of water loss during 4.5 Ga to 4.1 Ga, which we refer to here as Stage-1 in our analysis (approximating the pre-Noachian; Table 1), and consequently demonstrate that the water loss during 4.5 Ga to 4.1 Ga was more significant than in the rest of the Mars history (4.1 Ga to present, approximating Noachian - Amazonian; Table 1), which we refer to as Stage-2 in our analyses. Combining our results with geological estimates for the volume of martian paleo-oceans, we propose that unidentified surficial water-ice reservoirs should currently exist and the volume ($\simeq 100 - 1000$ m GEL) should exceed the estimated present water inventory (20-30 m GEL, Christensen, 2006) on Mars.

2. Calculation

The amount of water loss due to the atmospheric escape between time t_1 and t_2 can be calculated from an assumed amount of present water reservoir using the following equations:

$$L_{t_1-t_2} = R_{t_1} - R_{t_2} = R_{t_2} \times \left[\left(\frac{I_{t_2}}{I_{t_1}} \right)^{\frac{1}{1-f}} - 1 \right], \quad (1)$$

and

$$f = \frac{d[\text{D}]/[\text{D}]}{d[\text{H}]/[\text{H}]}. \quad (2)$$

Here $L_{t_1-t_2}$ is the amount of water loss due to the atmospheric escape during the time from t_1 to t_2 , R and I are an amount of water reservoir and a D/H ratio at each time, respectively, f is the fractionation factor, and $[\text{H}]$ and $[\text{D}]$ are the abundances of H and D in the combined reservoirs in atoms cm^{-2} (Lammer et al., 2003). Both the volumes of water reservoir and water loss are expressed in ocean depth [m] as a global equivalent layer (GEL). Using the density of water of 10^3 kg m^{-3} and the surface area of $1.4 \times 10^{14} \text{ m}^2$, 1 m GEL corresponds to $1.4 \times 10^{17} \text{ kg}$ of water. Eq. 1 can be rewritten as:

$$\frac{R_{t_2}}{R_{t_1}} = \left(\frac{I_{t_2}}{I_{t_1}} \right)^{\frac{1}{1-f}}, \quad (3)$$

which gives a ratio of the amount of water for t_1 and t_2 . Eq. 3 is used in Sections 3.2, 3.3, and 3.4 to discuss the evolution of the amount of water through time.

We employ the fractionation factor f of 0.016, a representative value reported for the present martian condition (Krasnopolsky et al., 1998; Krasnopolsky, 2000). Since the D/H fractionation due to magmatic outgassing is relatively insignificant (e.g., $f = 0.9$, Pineau et al., 1998), we consider the D/H fractionation to be solely due to atmospheric escape. We calculate surface water loss in two stages: Stage-1 (4.5 – 4.1 Ga) and -2 (4.1 Ga - present), as shown in Fig. 1. The boundary (4.1 Ga) is derived from the crystallization age of ALH 84001, the only martian meteorite which records a Noachian crystallization age (Lapen et al., 2010), though there has been a very recent reporting of a martian meteorite NWA 7533 with an extremely ancient ($\simeq 4.4$ Ga), pre-Noachian age (Humayun et al., 2013).

The D/H ratios of the surficial water reservoir I at the boundary conditions (4.5 Ga, 4.1 Ga, and the present) are obtained from hydrogen isotope analyses of martian meteorites. The initial δD value of 275 for the 4.5 Ga primordial martian water is obtained from analyses of olivine-hosted melt inclusions from a primitive basaltic meteorite, Yamato 980459 (shergottite). This meteorite represents a primary melt from a depleted mantle source formed at ~ 4.5 Ga, and its melt inclusions are interpreted to possess undegassed primordial water in the martian mantle (Usui et al., 2012). The δD range (1200 – 3000) of the near-surficial water reservoir at 4.1 Ga is derived from analyses of magmatic phosphate and secondary carbonate minerals in ALH 84001 (Boctor et al., 2003; Greenwood et al., 2008). The δD value (5000) of the present martian water reservoir is obtained from D/H analyses of geochemically enriched shergottites (Shergotty and LAR 06319) that crystallized near the surface in the recent past (0.17 – 0.18 Ga, Greenwood et al., 2008; Usui et al., 2012). This high δD value is consistent with those of water in the present martian atmosphere ($\simeq 5000$) determined through both telescopic (e.g., Owen et al., 1988) and the *Curiosity* rover observations (Webster et al., 2013).

D/H ratios of martian meteorites reflect complex geologic histories including the terrestrial weathering after the meteorite falls. This study employs D/H datasets obtained only from recent *in situ* ion microprobe measurements to minimize the effect of terrestrial contamination. The ALH 84001 carbonates formed by ancient aqueous activity possess surficial water components, whereas the D/H ratios of magmatic phosphates (apatites) are interpreted as representing mixing of “magmatic” and “surficial” water components (Boctor et al., 2003). However, as D/H ratios of apatites in geochemically enriched shergottites are indistinguishable from that of the

current martian atmosphere, they are interpreted as representing a D/H ratio of near-surface water that is exchanged with the atmosphere (previously called the exchangeable reservoir) (Greenwood et al., 2008). The D/H ratios of apatites employed in this study approximate the surficial water D/H ratios when the host meteorites crystallized near the surface.

3. Results and Discussions

3.1. Estimate of water loss

Using Eq. 1, the estimated water loss in Stage-1 ($L_{4.5-4.1\text{Ga}}$) and Stage-2 ($L_{4.1-0\text{Ga}}$) is obtained as a function of the amount of the present water reservoir R_{present} (Fig. 2). The ranges of $L_{4.5-4.1\text{Ga}}$ and $L_{4.1-0\text{Ga}}$ at a given R_{present} (i.e., width of the stripes in Fig. 2) reflect the range of the D/H ratios at 4.1 Ga (1200 – 3000). The results show that $L_{4.5-4.1\text{Ga}}$ and $L_{4.1-0\text{Ga}}$ are positively correlated with R_{present} .

Our model further indicates that a ratio of water loss between the stages ($L_{4.5-4.1\text{Ga}}/L_{4.1-0\text{Ga}}$) is independent of R_{present} and that $L_{4.5-4.1\text{Ga}}$ is always greater than $L_{4.1-0\text{Ga}}$ at any R_{present} . Dividing Eq. 1 for Stage-2 by that for Stage-1, the ratio can be written as,

$$\frac{L_{4.5-4.1\text{Ga}}}{L_{4.1-0\text{Ga}}} = \frac{\left(\frac{I_{0\text{Ga}}}{I_{4.1\text{Ga}}}\right)^{\frac{1}{1-f_2}} \left[\left(\frac{I_{4.1\text{Ga}}}{I_{4.5\text{Ga}}}\right)^{\frac{1}{1-f_1}} - 1\right]}{\left(\frac{I_{0\text{Ga}}}{I_{4.1\text{Ga}}}\right)^{\frac{1}{1-f_2}} - 1}, \quad (4)$$

where f_1 and f_2 are the fractionation factors in both Stage-1 and -2. Assuming the same fractionation factor f for both Stage-1 and -2, the ratio of water loss is given by

$$\frac{L_{4.5-4.1\text{Ga}}}{L_{4.1-0\text{Ga}}} = \frac{I_{4.5\text{Ga}}^{-\frac{1}{1-f}} - I_{4.1\text{Ga}}^{-\frac{1}{1-f}}}{I_{4.1\text{Ga}}^{-\frac{1}{1-f}} - I_{0\text{Ga}}^{-\frac{1}{1-f}}}. \quad (5)$$

This equation shows that the ratio of water loss is determined only from the D/H ratios and the fractionation factor in Stage-1 and -2. Because the δD value of 1200 – 3000 at 4.1 Ga is already fractionated from the initial D/H ratio of 275, the ratio $L_{4.5-4.1\text{Ga}}/L_{4.1-0\text{Ga}}$ given by Eq. 5 is $\simeq 1.2 - 6.5$. This indicates that the water loss is more significant in Stage-1 when compared to Stage-2. As the period of Stage-1 (0.4 Gyrs) is $\simeq 10$ times shorter than Stage-2 (4.1 Gyrs), the average escape rate in Stage-1 would be more than 10 times higher than in Stage-2.

3.2. Minimum estimate of water loss

The amount of the “observable” current surface water reservoir is dominated by the polar layered deposits (PLD). Assuming that the PLDs are mainly composed of water-ice, they are expected to contain H_2O of $1.2\text{--}1.6 \times 10^6 \text{ km}^3$ in the North polar region (Zuber et al., 1998) and $1.6 \times 10^6 \text{ km}^3$ in the South polar region (Plaut et al., 2007), respectively; their total sum ($2.8\text{--}3.2 \times 10^6 \text{ km}^3$) corresponds to $20\text{--}30 \text{ m GEL}$. We employ this value ($20\text{--}30 \text{ m}$) as the minimum estimate for the amount of present water reservoir R_{present} , because the existence of “missing” water-ice reservoirs has been proposed (e.g., Carr & Head, 2003). For example, ice-rich mantles and covering sediments in the mid-latitude possibly contain a large amount of ice (Murray et al., 2005; Page, 2007; Christensen, 2006; Page et al., 2009). Furthermore, there is increasing evidence that vast reservoirs of water-ice potentially exist in parts of the high latitudes, as indicated by geomorphology (Baker, 2001; Kargel, 2004; Soare et al., 2007, 2011, 2012, 2013a,b; Smith et al., 2009; Lefort et al., 2009; Levy et al., 2009a,b, 2011), *in situ* analysis through the Phoenix Lander (Smith et al., 2009), and the Mars Odyssey Gamma Ray Spectrometer (Boynton et al., 2002, 2007).

As there is a positive correlation between the amount of present water reservoir and the water loss (Fig. 2), the minimum R_{present} of $20\text{--}30 \text{ m GEL}$ yields the minimum estimate of the water loss in each stage (Fig. 2). The minimum water loss in Stage-1 ($L_{4.5\text{--}4.1\text{Ga}}$) and -2 ($L_{4.1\text{--}0\text{Ga}}$) are calculated to be $41\text{--}99 \text{ m GEL}$ and $10\text{--}53 \text{ m GEL}$, respectively (Table 2). The sum of these values ($R_{\text{present}}, L_{4.1\text{--}0\text{Ga}}, L_{4.5\text{--}4.1\text{Ga}}$) yields the minimum estimates for the amounts of martian water reservoirs of $30\text{--}83 \text{ m GEL}$ at 4.1 Ga and $97\text{--}150 \text{ m}$ at 4.5 Ga , respectively (Fig. 3). The ranges for these estimates are derived from the uncertainty of the amount of present water reservoir ($20\text{--}30 \text{ m}$) and the uncertainty of the D/H ratio at 4.1 Ga ($1200\text{--}3000$). The required average escape rates of water molecule to explain the calculated water loss in both stages are $1.6\text{--}3.8 \times 10^{28} \text{ molecules s}^{-1}$ in Stage-1 and $0.38\text{--}2.0 \times 10^{27} \text{ molecules s}^{-1}$ in Stage-2, respectively.

We employ the fractionation factor f of 0.016 , which is valid under present martian conditions (Krasnopolsky et al., 1998; Krasnopolsky, 2000). The D/H fractionation is mainly induced by two different mechanisms. One is the escape-induced; fractionation in the uppermost atmosphere where hydrogen tends to escape relative to heavier deuterium. The other is the fractionation induced by photochemical reactions in the lower atmosphere; hydrogen molecules are depleted in deuterium compared to water molecules as a result

of a series of photochemical reactions to convert water molecules to hydrogen molecules (e.g., Yung et al., 1988). High extreme UV (EUV) radiation of the younger Sun, which induces high exobase temperature (Kulikov et al., 2007), reduces the former D/H fractionation by the atmospheric escape as a result of intense escape of both H and D. Thus, because the f of 0.016 employed in this study is likely to be minimum (i.e., largest fractionation), our model yields the minimum estimate of global water loss. Even if it is granted, our main conclusion, more water loss in Stage-1 than Stage-2, would not change, because f is thought to be greater in the older Stage-1 than in the younger Stage-2 due to the hotter exobase condition in Stage-1 than in Stage-2.

Our model does not take into account the effects of water supply by magmatic outgassing and by late accretion of water-bearing bodies such as asteroids and comets. Prolonged igneous activities would have delivered magmatic water from the martian interior to the surface. Because such magmatic water is assumed to have unfractionated primordial hydrogen isotopic compositions (e.g., $\simeq 275$, Usui et al., 2012), the magmatic outgassing is expected to suppress the hydrogen isotope fractionation of the surficial and atmospheric water reservoirs. Thus, more water should have been lost than our estimates to explain the D/H ratios at the boundary conditions of 4.5 Ga and 4.1 Ga; i.e., our model again provides the minimum estimate for the amounts of the surface-water loss.

Hydrogen isotopic compositions of asteroids and comets are variable. The extreme cases are carbonaceous-chondrite parent asteroids (e.g., from -230 to $+340$, Alexander et al., 2012) and Oort-cloud comets (~ 1000 , Hartogh et al., 2011), respectively. Because the delivery of low-D/H water by late accretion of such chondritic bodies tends to maintain lower hydrogen isotope compositions of the surficial water reservoirs, its effect on our calculation should be similar to the effect of magmatic outgassing discussed above. On the other hand, cometary impacts can increase the D/H ratio of the surface water reservoir without atmospheric escape. For example, the supply of 10^{19} kg comets (corresponding to ~ 100 m GEL) with a D/H ratio of 1000 increases the D/H ratio of surface water reservoir by ~ 1000 . However, comets are typically enriched in noble gases along with water-ice. Late accretion of 10^{19} kg comets with a probable Xe/H₂O ratio of $\sim 10^{-5}$ (Swindle, 2012) results in a supply of 10^{14} kg Xe, which is 10^6 times larger than the martian atmospheric Xe. Since it is almost impossible for such a large amount of Xe to escape during 4 Gyrs, such a significant supply of comets is unlikely.

3.3. Comparison with geological records

Our model requires an amount of surface water at a specific age to calculate amounts of surface water at other ages for which the meteorite data are available. In the previous section, we have reported the minimum volumes for the surface waters at 4.5 Ga and 4.1 Ga, respectively, by assuming the present water inventory (R_{present}) of 20 – 30 m GEL. However, as noted earlier, PLD represents the minimum estimate for the present water inventory and the existence of “undetected” current water-ice reservoirs has been proposed. Thus, through utilizing geological estimates for the volume of ancient oceans, this section examines the transition of volumes of Mars ocean from 4.5 Ga to the present.

Water bodies ranging in size from lakes to oceans possibly occupied the martian landscape, corroborated through growing evidence, which includes deltas at certain topographic zonal boundaries (e.g., Di Achille & Hynek, 2010), giant polygons similar to those found on the ocean floors of Earth (McGowan, 2011), and impact craters and associated features reminiscent of impacts into Earth oceans (Ormö et al., 2004). In addition, the existence of ancient oceans is supported by Mars Odyssey Gamma Ray Spectrometer-based elemental information, which highlights distinctions between the regions below and above the putative shorelines (Dohm et al., 2009), long-wavelength topography consistent with deformation caused by true polar wandering (Perron et al., 2007), and Mars Advanced Radar for Subsurface and Ionosphere Sounding (MARSIS) data which indicates that regionally occurring fine-grained sediments such as marine deposits and/or ice rather than lava flows best explain the radar signatures (Mouginot et al., 2012).

Geologic and geomorphologic studies have proposed a wide range of estimates for the volumes of Mars paleo-oceans (e.g., Head et al., 1999; Clifford & Parker, 2001; Fairén et al., 2003; Carr & Head, 2003; Ormö et al., 2004; Di Achille & Hynek, 2010). Shoreline demarcation studies of the northern plains have resulted in the identification of two contrasting ocean-forming inundations (Parker et al., 1987, 1993), and their estimated spatial extents (Head et al., 1999; Carr & Head, 2003). Contact-1, redefined of greater extent as the Arabia shoreline, records the larger ocean which may have occurred at a certain period during the Early Noachian until possibly through the Early Hesperian (Fairén et al., 2003), or \simeq 4.0 Ga to 3.6 Ga based on the cratering model of Hartmann & Neukum (2001). On the other hand, Contact-2, identified as Deuteronilus shoreline, represents the smaller ocean at a certain period during Late Hesperian through the Early Amazonian (Fairén et al., 2003), or \simeq 3.6 Ga to 1.4 Ga

based on the model of Hartmann & Neukum (2001). Carr & Head (2003) proposed a younger and smaller ocean with a volume of 160 m GEL in the Late Hesperian (3–3.5 Ga), by examining the spatial distribution of Vastitas Borealis Formation (VBF) and the crater-retention age of VBF sediments. Based on the global distribution of deltas and valleys, Di Achille & Hynek (2010) proposed a Noachian ocean with a volume of 550 m GEL and argued that it would have an age of $\simeq 3.5$ Ga (Noachian/Hesperian boundary).

We compile these geological estimates for the volumes of ancient oceans and compare them with our model calculations (Fig. 4). Our estimates reproduce a general trend of the geological records that Noachian oceans have greater amounts of water than Hesperian oceans. However, our minimum estimate based on the PLD does not quantitatively match these geological estimates. The discrepancy of our minimum estimate with the geological records suggests the existence of unidentified present water reservoirs ($\simeq 100 - 1000$ m GEL), which exceed the total PLDs observed (20 – 30 m GEL) (Fig. 4). Such missing water-ice reservoirs might be mid-latitude ice mantles and ice-rich sediments whose amounts are not well constrained, or under-ground ice implied by *Mars Express*'s dielectric mapping observations (Mouginot et al., 2012). Note that an inefficient fractionation (larger f) can also explain the great water loss without a large D/H fractionation, though it requires an unrealistic atmospheric condition or other escape mechanisms such as impact erosion.

The comparison also suggests that the initial water amount at 4.5 Ga would be a range of $\sim 10^2 - 10^3$ m GEL, which corresponds to $\sim 10^{-2} - 10^{-1}$ wt % of total Mars mass. Formation theories of terrestrial planets suggest a wide range of the water mass fraction of bulk Mars because the initial condition is unknown and the formation process involves stochastic properties. Lunine et al. (2003) calculated the accretion of Mars, assuming that planetary embryos initially range in a wide position of orbital radii. They obtained the water mass fraction of Mars to be 0.014 – 0.063 wt %. More recently, in the framework of the “Grand Tack” scenario (Walsh et al., 2011) in which planetary embryos range in a more compact position, Brassier (2013) estimated the water mass fraction of Mars to be 0.1 – 0.2 wt %. Though the surficial water discussed in this study is a part of the total martian water inventory and the amount of water in the mantle is unknown, our estimate of the initial water amount ($\sim 10^{-2} - 10^{-1}$ wt % of the Mars mass) is consistent with these theoretical predictions.

3.4. Constraints for oxygen sinks

The “bottleneck” to restrict the water loss is remaining oxygen as a result of the hydrogen escape. As oxygen escapes mainly due to the interaction of the uppermost atmosphere with solar wind, the amount of oxygen escape is influenced by the presence and intensity of martian magnetic field. Fig. 3 and Table 2 compare our minimum estimates for water loss in Stages-1 and -2 with that estimated based on oxygen escape models. An oxygen escape model by Lammer et al. (2003) proposes the water loss of 24 – 58 m GEL during the recent 3.5 Gyr under the assumption that Mars did not possess a global magnetic field; this assumption is consistent with the absence of crustal magnetism in post-Noachian geologic units (Dohm et al., 2013). Intense magnetic anomalies observed over the Noachian highlands indicate the presence of a martian dynamo before $\simeq 4$ Ga (Lillis et al., 2008). However, it has been disputed whether the dynamo had been active during the entire period of Stage-1 because of the lack of geologic records before 4.2 Ga (Frey, 2006). If the magnetic protection was weak or absent, strong winds from the young sun would have induced greater escape than that of today. Terada et al. (2009) calculated the wind-induced oxygen escape in the earliest 150 Myr of the martian history, which corresponds to a possible saturation phase of the solar wind, and obtained water loss of 31 – 133 m GEL without the magnetic protection in the pre-Noachian period. Our minimum estimates of water escape ($L_{4.5-4.1\text{Ga}} = 41 - 99$ m GEL and $L_{4.5-4.0\text{Ga}} = 10 - 53$ m GEL) are consistent with these oxygen escape models. This consistency indicates that no- or weak- dynamo would have contributed to the significant water loss during pre-Noachian.

Calculated water loss based on any geological estimates of paleo-oceans is distinctly greater than our estimate based on the PLD. In one instance, this study employs the Late Hesperian VBF ocean (Carr & Head, 2003) to calculate the amount of water loss. Because it should have existed in a period within Stage-2 (4.1 Ga to the present), we assume that the VBF ocean had a δD value between 1200 (the lowest end at 4.1 Ga) and 5000 (the present value). Using Eq. 3 to estimate the amounts of water reservoirs both forward and backward in time, the evolution of the water reservoir is estimated (Table 2). The estimated water loss based on the VBF ocean is much larger than the water loss estimated from the oxygen escape calculations (Lammer et al., 2003; Terada et al., 2009). As these oxygen escape calculations are considered a maximum estimate without the magnetic protection induced by dynamo field, the discrepancy indicates that there might

have been other mechanisms of oxygen loss.

Oxidation of surface materials is another possible mechanism to account for the remaining excess oxygen. McSween et al. (2006) reported fresh basalt compositions for Adirondack-class basalts on the Gusev plains. Using these compositions, we estimate how much rock can be oxidized by the excess oxygen. Assuming that Fe^{2+} and S^{2-} in the fresh basalts are oxidized to Fe^{3+} and S^{6+} and that the density ratio of rock to water as 3 : 1, 14.8 m GEL of the fresh basalts can consume oxygen in 1 m GEL of water. If CaO and MgO are also oxidized to form CaSO_4 and MgSO_4 , 0.99 m of the fresh basalts is required to consume oxygen in 1 m GEL of water. Such mass balance calculations suggest that the surface oxidation process appears insufficient to account for the greater water loss (up to 520 m GEL, Table 2) estimated based on the VBF ocean, because at least the equivalent volume of basaltic crust (i.e. $\simeq 500$ m GEL) should be required. This implies the existence of unknown oxygen escape mechanisms or unrevealed oxygen sinks.

4. Conclusion

Geological and geomorphological studies have revealed that Mars once contained large amounts of liquid water on its surface. We estimate the amount of water loss due to atmospheric escape in two stages based on the D/H data of martian meteorites. We demonstrate that the amount of water loss is positively correlated with the present water inventory and that the water loss during 4.5 Ga to 4.1 Ga (Stage-1) is more significant than that in the rest of the martian history (Stage-2), regardless of the amount of the present water reservoir. Adopting the minimum estimate of the present water inventory based on the estimated extent of the PLD yields the minimum estimates of water loss. The minimum estimates of water loss are comparable with those obtained from the oxygen escape calculations. Combining our results with geological constraints for ancient oceans, we propose a possibility that there should be undetected subsurface water/ice of much greater extent than the collective amounts of the “visibleh current water inventory. Our study further implies that, because such a large water inventory automatically calls for significant water loss that cannot be explained either by the existing oxygen escape models or the known oxygen sinks, unknown mechanisms that effectively consume the remaining excess oxygen are required.

Acknowledgments

We acknowledge T. Ikoma and H. Genda for fruitful discussions. This work was supported by the program for the “Global Center of Excellence for the 21st Century in Japan” to Department of Earth and Planetary Sciences, Tokyo Institute of technology, and by “2013 Tokyo Institute of Technology Challenge Research Award” and by a NASA Mars Fundamental Research Program grant to TU. HK is supported by Grants-in-Aid from the Ministry of Education, Culture, Sports, Science and Technology (MEXT) of Japan (23244027).

Stage	Period	Estimated absolute age range [Ga]
2 boundary at 4.1 Ga	Amazonian	3.3-2.9 to present
	Hesperian	3.7-3.5 to 3.3-2.9
	Noachian	4.2 to 3.7-3.5
1	Pre-Noachian	4.5 to 4.2

Table 1: Geologic-mapping-based, time-stratigraphic information, including the Noachian, Hesperian, and Amazonian Periods (Scott & Carr , 1978). The geologic periods have been given estimated absolute age ranges based on impact crater models (Table 1 is modified from Hartmann & Neukum (2001)). Note that we performed comparative analyses among the estimated water amounts of the pre-Noachian, approximately referred to here as Stage-1, and Noachian-Amazonian, approximately referred to as Stage-2, based on recent D/H dataset from martian meteorites.

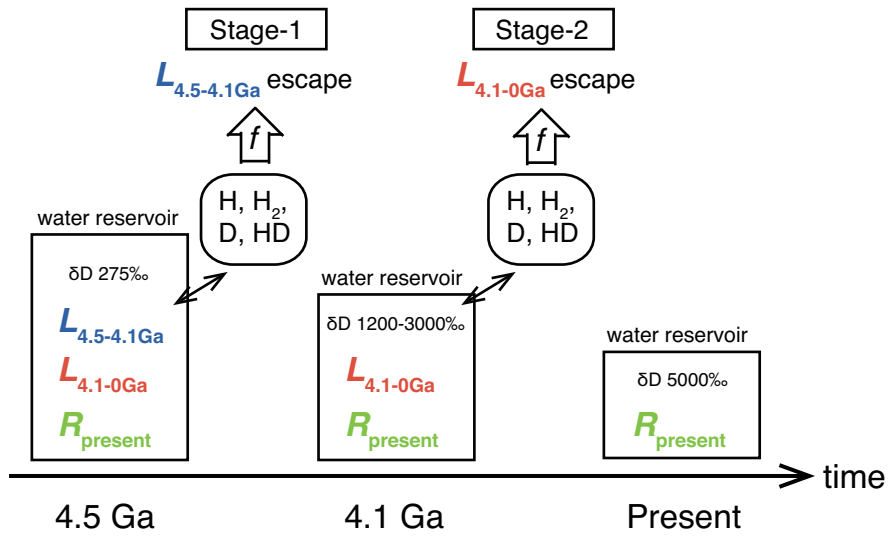


Figure 1: Schematic illustration of the two-stage model for the evolution of the global surface water reservoir on Mars. R_{present} is the size of the present water reservoir, $L_{4.5-4.1\text{Ga}}$ and $L_{4.1-0\text{Ga}}$ are the water loss during Stage-1 and -2, and f is the fractionation factor (see text).

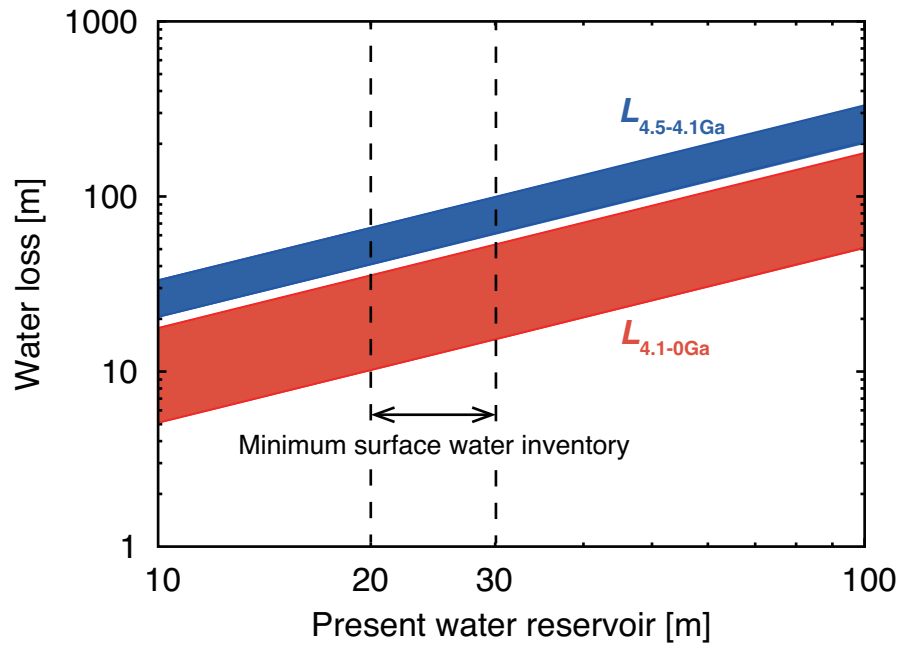


Figure 2: Water loss during Stage-1 ($L_{4.5-4.1\text{Ga}}$, blue) and Stage-2 ($L_{4.1-0\text{Ga}}$, red) as a function of present water reservoir R_{present} . The width of the blue and red stripes is derived from the δD range (1200 – 3000) for ALH 84001. The range of the minimum estimate for the present water reservoir in PLD (see text in detail) is bracketed by dashed lines.

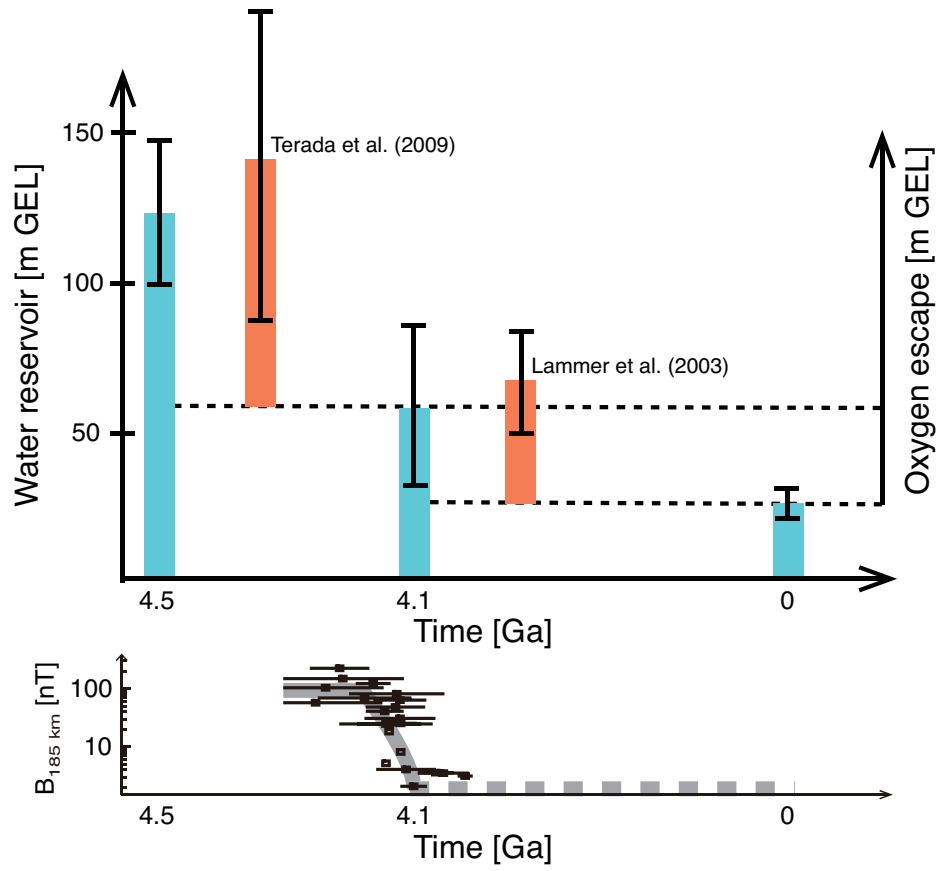


Figure 3: Upper diagram: evolution of martian water reservoir estimated from the minimum amount of the present water reservoir in PLD (blue). The error bars are derived from the uncertainty of the amount of present water reservoir R_{present} (20 – 30 m) and the δD value (1200 – 3000) for ALH 84001. The comparisons with water loss estimated by oxygen escape calculation models are also shown (orange); Lammer et al. (2003) (14–34 m GEL) and Terada et al. (2009) (18 – 78 m GEL). Lower diagram: magnetic field observed over large basins are plotted as function of $N(300)$ crater age of Frey (2008) (modified after Lillis et al. (2008)). $B_{185 \text{ km}}$ is magnetic field magnitude at 185 km altitude above the martian datum.

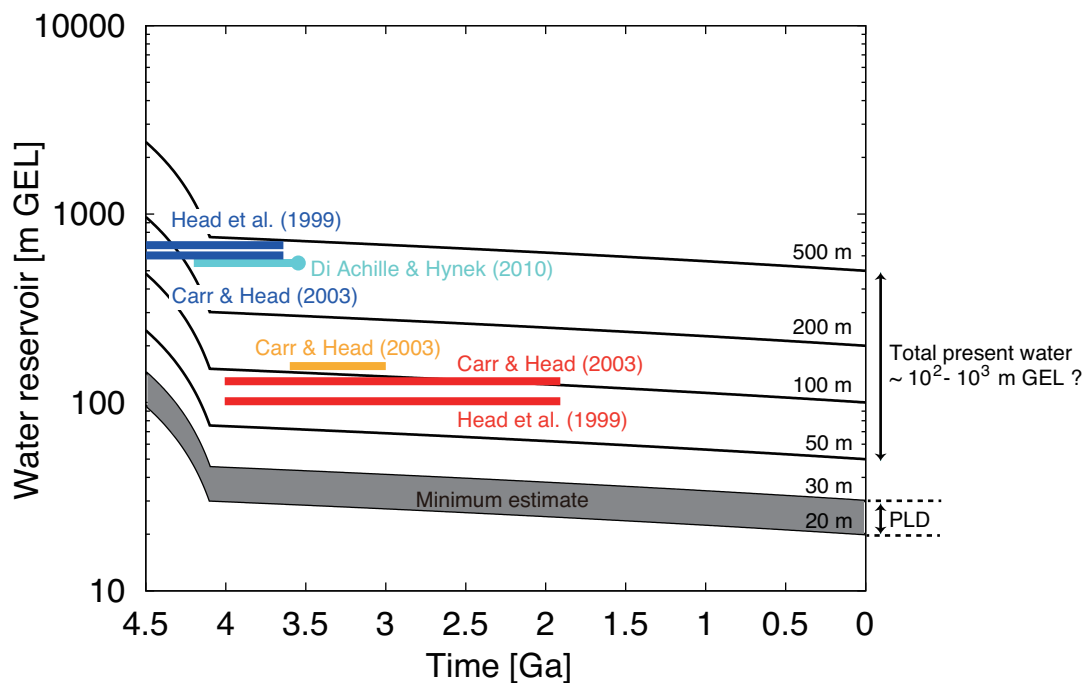


Figure 4: Evolution of water reservoirs for different amounts of present water reservoirs (black lines; 20, 30, 50, 100, 200, and 500 m GEL) and geological estimates of water amount: Contact-1 and Arabia shoreline (dark blue), Noachian ocean based on delta and valleys (light blue), Late-Hesperian ocean based on VBF (orange), and Contact-2 and Deuteronilus shoreline (red). The gray area indicates the evolution of surface water reservoir calculated based on the minimum present water reservoir (20 – 30 m GEL) estimated from PLD. We assume $\delta D = 3000$ at 4.1 Ga in this figure.

Table 2: Estimated water loss during Stage-1 and -2. Estimates based on oxygen escape calculations are from 1: Terada et al. (2009) (18 – 78 m GEL in the original paper with different conversion) and 2: Lammer et al. (2003) (14 – 34 m GEL in the original paper with different conversion). See text for details.

Method	Stage-1	Stage-2
Based on PLD	41 – 99 m GEL	10 – 53 m GEL
Based on Carr & Head (2003)	53 – 280 m GEL	120 – 520 m GEL
Oxygen escape	31 – 133 m GEL ¹	24 – 58 m GEL ²

¹Terada et al. (2009). Originally 18 – 78 m GEL with a different conversion in which a 1 m GEL ocean contains 8×10^{42} water molecules (= 2.4×10^{17} kg).

²Lammer et al. (2003). Originally 14 – 34 m GEL in with a different conversion in which a 1 m GEL ocean contains 8×10^{42} water molecules (= 2.4×10^{17} kg).

References

- Alexander, C. M. O'D., Bowden, R., Fogel, M. L., Howard, K. T., Herd, C. D. K., Nittler, L. R. 2012. The Provenances of Asteroids, and Their Contributions to the Volatile Inventories of the Terrestrial Planets. *Science* 337, 721-723
- Baker, V. R. 2001. Water and the martian landscape. *Nature* 412, 228-236
- Bibring, J.-P., Langevin, Y., Mustard, J. F., Poulet, F., Arvidson, R., Gendrin, A., Gondet, B., Mangold, N., Pinet, P., Forget, F., & the Omega team. 2006. Global Mineralogical and Aqueous Mars History Derived from OMEGA/Mars Express Data. *Science* 312, 400-404
- Boctor, N. Z., Alexander, C. M. O., Wang, J., Hauri, E. 2003. The sources of water in Martian meteorites: clues from hydrogen isotopes. *Geochim. Cosmochim. Acta* 67, 3971-3989
- Boynton, W. V., Feldman, W. C., Squyres, S. W., Prettyman, T. H., Brückner, J., Evans, L. G., Reedy, R. C., Starr, R., Arnold, J. R., Drake, D. M., Englert, P. A.J., Metzger, A. E., Mitrofanov, I., Trombka, J. I., d'Uston, C., Wänke, H., Gasnault, O., Hamara, D. K., Janes, D. M., Marcialis, R. L., Maurice, S., Taylor, G. J., Tokar, R., Shinohara, C. 2002. Distribution of Hydrogen in the Near Surface of Mars: Evidence for Sub-surface Ice Deposits. *Science* 297, 81-85
- Boynton, W. V., Taylor, G. J., Evans, L. G., Reedy, R. C., Starr, R., Janes, D. M., Kerry, K. E., Drake, D. M., Kim, K. J., Williams, R. M. S., Crombie, M. K., Dohm, J. M., Baker, V., Metzger, A. E., Karunatillake, S., Keller, J. M., Newsom, H. E., Arnold, J. R., Brücker, J., Englert, P. A. J., Gasnault, O., Sprague, A. L., Mitrofanov, I., Squyres, S. W., Trombka, J. I., d'Uston, L., Wänke, H., Hamara, D. K. 2007. Concentration of H, Si, Cl, K, Fe, and Th in the low- and mid-latitude regions of Mars. *J. Geophys. Res.* 112, 12
- Brasser, R. 2013. The Formation of Mars: Building Blocks and Accretion Time Scale. *Space Sci. Rev.* 174, 11-25
- Cabrol, N. A., Grin, E. A. 1999. Distribution, Classification, and Ages of Martian Impact Crater Lakes. *Icarus* 142, 160-172

- Carr, M. H., Chuang, F. C. 1997. Martian drainage densities. *J. Geophys. Res.* 102, 9145-9152
- Carr, M. H., Head, J. W. 2003. Oceans on Mars: An assessment of the observational evidence and possible fate. *J. Geophys. Res.* 108, 5042
- Carr, M. H., Head, J. W. 2010. Geologic history of Mars. *Earth Planet. Sci. Lett.* 294, 185-203
- Carr, M. H. 2007. Mars. Surface and Interior. AAS/Division for Extreme Solar Systems Abstracts 315-330
- Chassefière, E., Leblanc, F. 2011. Constraining methane release due to serpentinization by the observed D/H ratio on Mars. *Earth Planet. Sci. Lett.* 310, 262-271
- Christen, F., Eugster, O., Busemann, H. 2005. Mars ejection times and neutron capture effects of the nakhlites Y000593 and Y000749, the olivine-phyric shergottite Y980459, and the lherzolite NWA1950. *Antarct. Meteorite Res.* 18, 117-132.
- Christensen, P. R., 2006. Water at the Poles and in Permafrost Regions of Mars. *Elements* 2, 151-155
- Clifford, S. M., Parker, T. J. 2001. The Evolution of the Martian Hydro-sphere: Implications for the Fate of a Primordial Ocean and the Current State of the Northern Plains. *Icarus* 154, 40-79
- Di Achille, G., Hynek, B. M. 2010. Ancient ocean on Mars supported by global distribution of deltas and valleys. *Nature Geosci.* 3, 459-463
- Dohm, J. M., Baker, V. R., Boynton, W. V., Fairén, A. G., Ferris, J. C., Finch, M., Furfaro, R., Hare, T. M., Janes, D. M., Kargel, J. S., Karunatil-lake, S., Keller, J., Kerry, K., Kim, K. J., Komatsu, G., Mahaney, W. C., Schulze-Makuch, D., Marinangeli, L., Ori, G. G., Ruiz, J., Wheelock, S.—J. 2009. GRS evidence and the possibility of ancient oceans on Mars. *Planet. Space Sci.* 57, 664-684.
- Dohm, J. M., Miyamoto, H., Ori, G. G., Fairén A. G., Davila, A. F., Ko-matsu, G., Mahaney, W. C., Williams, J. P., Joye, S. B., Di Achille, G., Oehler, D. Z., Marzo, G. A., Schulze-Makuch, D., Acocella, V., Glamoclija,

- M., Pondrelli, M., Boston, P., Hart, K. M., Anderson, R. C., Baker, V. R., Fink, W., Kelleher, B. P., Furfaro, R., Gross, C., Hare, T. M., Frazer, A. R., Ip, F., Allen, C. C. R., Kim, K. J., Maruyama, S., McGuire, P. C., Netoff, D., Parnell, J., Wendt, L., Wheelock, S. J., Steele, A., Hancock, R. G. V., Havics, R. A., Costa, P., Krinsley, D. 2011. An inventory of potentially habitable environments on Mars: geological and biological perspectives. In Garry, W.B., and Bleacher, J.E., eds., *Analogues for Planetary Exploration: Geological Society of America Special Paper 483*, 317-347.
- Dohm, J. M., Miyamoto, H., Maruyama, S., Baker, V. R., Anderson, R. C., Hynek, B. M., Robbins, S. J., Ori, G., Komatsu, G., El Maarry, M. R., Soare, R. J., Mahaney, W. C., Kim, K. J., Hare, T. M. 2013, Mars Evolution. In *Mars: Evolution, Geology, and Exploration*. A.G. Fairén (ed.). Book entitled: "Mars: Evolution, Geology and Exploration", Nova Science Publishers, Inc., pgs. 1-33.
- Fairén, A. G., Dohm, J. M., Baker, V. R., de Pablo, M. A., Ruiz, J., Ferris, J. C, Anderson, R. C. 2003. Episodic flood inundations of the northern plains of Mars. *Icarus* 165, 53-67.
- Fialips, C. I., Carey, J. W., Vaniman, D. T., Bish, D. L., Feldman, W. C., Mellon, M. T. 2005. Hydration state of zeolites, clays, and hydrated salts under present-day martian surface conditions: Can hydrous minerals account for Mars Odyssey observations of near-equatorial water-equivalent hydrogen?. *Icarus* 178, 74-83
- Frey, H. V. 2006. Impact constraints on, and a chronology for, major events in early Mars history. *J. Geophys. Res.* 111, 8.
- Frey, H. 2008, Ages of very large impact basins on Mars: Implications for the late heavy bombardment in the inner solar system. *Geophys. Res. Lett.* 35, 13203
- Ghatan, G. J., Zimbelman, J. R. 2006. Paucity of candidate coastal constructional landforms along proposed shorelines on Mars: Implications for a northern lowlands-filling ocean. *Icarus* 185, 171-196.
- Greenwood, J. P., Itoh, S., Sakamoto, N., Vicenzi, E. P., Yurimoto, H. 2008. Hydrogen isotope evidence for loss of water from Mars through time. *Geophys. Res. Lett.* 35, 5203.

- Hallis, L. J., Taylor, G. J., Nagashima, K., Huss, G. R. 2012, *Earth Planet. Sci. Lett.* 359, 84.
- Hallis, L. J., Taylor, G. J., Nagashima, K., Huss, G. R., Needham, A. W., Grady, M. M., Franchi, I. A. 2012, *Geochim. Cosmochim. Acta* 97, 105.
- Hartmann, W. K., Neukum, G. 2001. Cratering Chronology and the Evolution of Mars. *Space Sci. Rev.* 96, 165.
- Hartogh, P., Lis, D. C., Bockelée-Morvan, D., de Val-Borro, M., Biver, N., Küppers, M., Emprechtinger, M., Bergin, E. A., Crovisier, J., Rengel, M., Moreno, R., Szutowicz, S., Blake, G. A. 2011. Ocean-like water in the Jupiter-family comet 103P/Hartley 2. *Nature* 478, 218-220.
- Head, J. W., Kreslavsky, M., Hiesinger, H., Ivanov, M. A., Pratt, S., Seibert, N., Smith, D. E., Zuber, M. T. 1998. Oceans in the past history of Mars: test for their presence using Mars Orbiter Laser Altimeter (MOLA) data. *Geophys. Res. Lett.* 25, 4401-4404.
- Head, J. W., III, Hiesinger, H., Ivanov, M. A., Kreslavsky, M. A., Pratt, S., Thomson, B. J. 1999. Possible Ancient Oceans on Mars: Evidence from Mars Orbiter Laser Altimeter Data. *Science* 286, 2134-2137.
- Hoke, M. R. T., Hynek, B. M., Tucker, G. E. 2011. Formation timescales of large Martian valley networks. *Earth Planet. Sci. Lett.* 312, 1-12
- Humayun, M., Nemchin, A., Zanda, B., Hewins, R. H., Grange, M., Kennedy, A., Lorand, J.-P., Göpel, C., Fieni, C., Pont, S., Deldicque, D. 2013. Origin and age of the earliest Martian crust from meteorite NWA 7533. *Nature* 503, 513-516
- Jakosky, B. M., Phillips, R. J. 2001. Marsf volatile and climate history. *Nature* 412, 237-244.
- Kargel, J. S. 2004. *Mars: A Warmer Wetter Planet*. Praxis-Springer, 557 p.
- Krasnopolsky, V. 2000. NOTE On the Deuterium Abundance on Mars and Some Related Problems. *Icarus* 148, 597-602.
- Krasnopolsky, V. A., Mumma, M. J., & Randall Gladstone, G. 1998. Detection of Atomic Deuterium in the Upper Atmosphere of Mars. *Science* 280, 1576-1580.

- Kulikov, Y. N., Lammer, H., Lichtenegger, H. I. M., Penz, T., Breuer, D., Spohn, T., Lundin, R., Biernat, H. K. 2007. A Comparative Study of the Influence of the Active Young Sun on the Early Atmospheres of Earth, Venus, and Mars. *Space Sci. Rev.* 129, 207-243.
- Lammer, H., Kasting, J. F., Chassefière, E., Johnson, R. E., Kulikov, Y. N., Tian, F. 2008. Atmospheric Escape and Evolution of Terrestrial Planets and Satellites. *Space Sci. Rev.* 139, 399-436.
- Lammer, H., Kolb, C., Penz, T., Amerstorfer, U. V., Biernat, H. K., Bodis-elitsch, B. 2003. Estimation of the past and present Martian water-ice reservoirs by isotopic constraints on exchange between the atmosphere and the surface. *Internatl. J. Astrobiol.* 2, 195-202.
- Lapen, T. J., Richter, M., Brandon, A. D., Debaille, V., Beard, B. L., Shafer, J. T., P, A. H. 2010. A Younger Age for ALH84001 and Its Geochemical Link to Shergottite Sources in Mars. *Science* 328, 347-351.
- Lefort, A., Russell, P. W., McEwen, A. S., Dundas, C. M., Kirk, R. L. 2009. Observations of periglacial landforms in Utopia Planitia with the High Resolution Imaging Science Experiment (HiRISE). *J. Geophys. Res.* 114, E04005.
- Levy, J. S., Head, J. W., Marchant, D. 2009. Concentric crater fill in Utopia Planitia: History and interaction between glacial gbrain terrainh and periglacial mantle processes. *Icarus* 202, 462-476.
- Levy, J., Head, J. W., Marchant, D. 2009. Thermal contraction crack polygons on Mars: Classification, distribution and climatic implications from HiRISE observations. *J. Geophys. Res.* 114, E01007.
- Levy, J. S., Head, J. W., Marchant, D. R. 2011. Gullies, polygons and mantles in Martian permafrost environments: cold desert landforms and sedimentary processes during recent Martian geological history. in Martini, I.P., French, H.M., Perez Alberti, A. (eds.) *Ice marginal and periglacial processes and sediments. Geological Society of London* 354, 167-182.
- Lillis, R. J., Frey, H. V., Manga, M. 2008. Rapid decrease in Martian crustal magnetization in the Noachian era: Implications for the dynamo and climate of early Mars. *Geophys. Res. Lett.* 35, 14203.

- Lunine, J. I., Chambers, J., Morbidelli, A., Leshin, L. A. 2003. The origin of water on Mars. *Icarus* 165, 1-8.
- McGowan, E. M. 2011. The Utopia/Isidis overlap: possible conduit for mud volcanism on Mars. *Icarus* 212, 622-628.
- Malin, M. C., Edgett, K. S. 1999. Oceans or seas in the Martian northern lowlands: High resolution imaging tests of proposed coastlines. *J. Geophys. Res. Lett.* 26, 3049-3052.
- Malin, M. C., Edgett, K. S. 2001. Mars Global Surveyor Mars Orbiter Camera: Interplanetary cruise through primary mission. *J. Geophys. Res.* 106, 23,429-23,570.
- McSween, H. Y., Ruff, S. W., Morris, R. V., Bell, J. F., Herkenhoff, K., Gellert, R., Stockstill, K. R., Tornabene, L. L., Squyres, S. W., Crisp, J. A., Christensen, P. R., McCoy, T. J., Mittlefehldt, D. W., Schmidt, M. 2006. Alkaline volcanic rocks from the Columbia Hills, Gusev crater, Mars. *J. Geophys. Res.* 111, 9.
- McSween, H. Y., Jeffrey Taylor, G., Wyatt, M. B. 2009. Elemental Composition of the Martian Crust. *Science* 324, 736-739.
- Mouginot, J., Pommerol, A., Beck, P., Kofman, W., Clifford, S. M. 2012. Dielectric map of the Martian northern hemisphere and the nature of plain filling materials. *Geophys. Res. Lett.* 39, 2202.
- Murray, J. B., Muller, J.-P., Neukum, G., Hauber, E., Markiewicz, W. J., Head, J. W., Foing, B. H., Page, D. P., Mitchell, K. L., Portyankina, G. 2005. Evidence from the Mars Express High Resolution Stereo Camera for a frozen sea close to Mars' equator. *Nature* 434, 352-355.
- Nyquist, L. E., Bogard, D. D., Shih, C.-Y., Greshake, A., Stöffler, D., Eugster, O. 2001. Ages and Geologic Histories of Martian Meteorites. *Space Sci. Rev.* 96, 105-164.
- Ori, G. G., Marinangeli, L., Baliva, A. 2000. Terraces and Gilbert-type deltas in crater lakes in Ismenius Lacus and Memnonia (Mars). *J. Geophys. Res.* 105, 17,629-17,641

- Ormö, J., Dohm, J. M., Ferris, J. C., Lepinette, A., Fairén, A. G. 2004. Marine-target craters on Mars? An assessment study. *Meteorit. Planet. Sci.* 39, 333-346.
- Osterloo, M. M., Hamilton, V. E., Bandfield, J. L., Glotch, T. D., Baldrige, A. M., Christensen, P. R., Tornabene, L. L., Anderson, F. S. 2008. Chloride-Bearing Materials in the Southern Highlands of Mars. *Science* 319. 1651-1654
- Owen, T., Maillard, J. P., de Bergh, C., Lutz, B. L. 1988. Deuterium on Mars - The abundance of HDO and the value of D/H. *Science* 240, 1767-1770.
- Page, D. P. 2007. Recent low-latitude freeze-thaw on Mars. *Icarus* 189, 83-117.
- Page, D. P., Balme, M. R., and Grady, M. M. 2009. Dating Martian climate change. *Icarus* 203, 376-389.
- Parker, T. J., Schneeberger, D. M, Pieri, D. C, Saunders, R. S. 1987. Geomorphic evidence for ancient seas on Mars. In *MECA Symposium on Mars: Evolution of its Climate and Atmosphere*. LPI Tech. Rept. 87-01, 96-98.
- Parker, T. J., Saunders, R. S., Schneeberger, D. M. 1989. Transitional morphology in the west Deuteronilus Mensae region of Mars: Implications for modification of the lowland/upland boundary. *Icarus* 82, 111-145.
- Parker, T. J., Gorsline, D. S, Saunders, R. S, Pieri, D. C., Schneeberger, D. M. 1993. Coastal geomorphology of the Martian northern plains. *J. Geophys. Res.* 98, 11061-11078.
- Perron, J. T., Mitrovica, J. X., Manga, M., Matsuyama, I., Richards, M. A. 2007. Evidence for an ancient Martian ocean in the topography of deformed shorelines. *Nature* 447, 840-843.
- Pineau, F., Shilobreeva, S., Kadik, A., & Javoy, M. 1998. WATER SOLUBILITY AND D H FRACTIONATION IN THE SYSTEM BASALTIC ANDESITE-H₂O AT 1250-DEGREES-C AND BETWEEN 0.5 AND 3 KBARS. *Chemical Geology* 147, 173-184.
- Plaut, J. J., Picardi, G., Safaeinili, A., Ivanov, A. B., Milkovich, S. M., Ciccetti, A., Kofman, W., Mouginot, J., Farrell, W. M., Phillips, R. J.,

- Clifford, S. M., Frigeri, A., Orosei, R., Federico, C., Williams, I. P., Gurnett, D. A., Nielsen, E., Hagfors, T., Heggy, E., Stofan, E. R., Plettemeier, D., Watters, T. R., Leuschen, C. J., Edenhofer, P. 2007. Subsurface Radar Sounding of the South Polar Layered Deposits of Mars. *Science* 316, 92.
- Scott, D. H., Carr, M. H. 1978. Geologic map of Mars. U.S. Geological Survey Miscellaneous Investigations Series Map I-1083
- Scott, D. H., Dohm, J. M., Rice, J. W., Jr. 1995. Map of Mars showing channels and possible paleolake basins. U.S. Geological Survey Miscellaneous Investigations Series Map I-2461, scale 1:30,000,000.
- Smith, P. H., Tamppari, L. K., Arvidson, R. E., Bass, D., Blaney, D., Boynton, W. V., Carswell, A., Catling, D. C., Clark, B. C., Duck, T., DeJong, E., Fisher, D., Goetz, W., Gunnlaugsson, H. P., Hecht, M. H., Hipkin, V., Hoffman, J., Hviid, S. F., Keller, H. U., Kounaves, S. P., Lange, C. F., Lemmon, M. T., Madsen, M. B., Markiewicz, W. J., Marshall, J., McKay, C. P., Mellon, M. T., Ming, D. W., Morris, R. V., Pike, W. T., Renno, N., Staufer, U., Stoker, C., Taylor, P., Whiteway, J. A., Zent, A. P. 2009. H₂O at the Phoenix landing site. *Science* 325, 58-61.
- Soare, R. J., Kargel, J. S., Osinski, G. R., Costard, F. 2007. Thermokarst processes and the origin of crater-rim gullies in Utopia and western Elysium Planitia. *Icarus* 191, 95-112.
- Soare, R. J., Séjourné, A., Pearce, G., Costard, F., Osinski, G. R. 2011. The Tuktoyaktuk Coastlands of northern Canada: a possible gweh periglacial analogue of Utopia Planitia, Mars. in Garry, W.B., and Bleacher, J.E., eds., *Analogues for planetary exploration: Geological Society of America Special Paper 483*, 203-218.
- Soare, R.J., Conway, S.J., Dohm, J.M. 2012. Evidence of landscape modification in and around the Argyre impact basin, Mars, by gweh periglacial processes. 2012 GSA Annual Meeting and Exposition, Charlotte, North Carolina, 44, 7, 64.
- Soare, R. J., Conway, S. J., Pearce, G. D., Costard, F., Séjourné, A. 2013. Sub-kilometre (intra-crater) mounds in Utopia Planitia, Mars: character, occurrence and possible formation hypotheses. *Icarus*, 225, 982-991.

- Soare, R. J., Conway S. J., Dohm, J. M. 2013. Low-centred polygons and recent landscape modification by glacial processes in and around the Argyre impact basin, Mars. 44th Lunar and Planetary Science Conference, Abstract #1025.
- Swindle, T. D. 2012. Implications of noble gases in Stardust samples for the source of Earth's water. Goldschmidt Conf. Abstract. #1527.
- Terada, N., Kulikov, Y. N., Lammer, H., Lichtenegger, H. I. M., Tanaka, T., Shinagawa, H., Zhang, T. 2009. Atmosphere and Water Loss from Early Mars Under Extreme Solar Wind and Extreme Ultraviolet Conditions. *Astrobiology* 9, 55-70.
- Usui, T., Sanborn, M., Wadhwa, M., McSween, H. Y. 2010. Petrology and trace element geochemistry of Robert Massif 04261 and 04262 meteorites, the first examples of geochemically enriched tholeiitic shergottites. *Geochim. Cosmochim. Acta* 74, 7283-7306.
- Usui, T., Alexander, C. M. O., Wang, J., Simon, J. I., Jones, J. H. 2012. Origin of water and mantle-crust interactions on Mars inferred from hydrogen isotopes and volatile element abundances of olivine-hosted melt inclusions of primitive shergottites. *Earth Planet. Sci. Lett.* 357, 119-129.
- Walsh, K. J., Morbidelli, A., Raymond, S. N., O'Brien, D. P., & Mandell, A. M. 2011. A low mass for Mars from Jupiter's early gas-driven migration. *Nature* 475, 206-209.
- Webster, C. R., Mahaffy, P. R., Flesch, G. J., Niles, P. B., Jones, J. H., Leshin, L. A., Atreya, S. K., Stern, J. C., Christensen, L. E., Owen, T., Franz, H., Pepin, R. O., Steele, A. 2013. Isotope Ratios of H, C, and O in CO₂ and H₂O of the Martian Atmosphere. *Science* 341, 260-263.
- Yung, Y. L., Wen, J. S., Pinto, J. P., Pierce, K. K., Allen, M. 1988. HDO in the Martian Atmosphere: Implications for the Abundance of Crustal Water. *Icarus* 76, 146
- Zuber, M. T., Smith, D. E., Solomon, S. C., Abshire, J. B., Afzal, R. S., Aharonson, O., Fishbaugh, K., Ford, P. G., Frey, H. V., Garvin, J. B., Head, J. W., Ivanov, A. B., Johnson, C. L., Muhleman, D. O., Neumann, G. A., Pettengill, G. H., Phillips, R. J., Sun, X., Zwally, H. J., Banerdt,

W. B., Duxbury, T. C. 1998. Observations of the North Polar Region of Mars from the Mars Orbiter Laser Altimeter. *Science* 282, 2053-2060.