

Experiment of Diffuse Reflection Laser Ranging to Space Debris and Data Analysis

Hao Sun^{1,2}, HaiFeng Zhang¹, ZhongPing Zhang¹ and Bin Wu¹

¹ Shanghai Astronomical Observatory, Chinese Academy of Sciences, Shanghai 200030, China;

aiying@bao.ac.cn

² Graduate University of Chinese Academy of Sciences, Beijing 100049, China

Abstract Space debris has been posing a serious threat to human space activities and is needed to be measured and cataloged. As a new technology of space target surveillance, the measurement accuracy of DRLR (Diffuse Reflection Laser Ranging) is much higher than that of microwave radar and electro-optical measurement. Based on laser ranging data of space debris from DRLR system collected at SHAO (Shanghai Astronomical Observatory) in March-April 2013, the characteristics and precision of the laser ranging data are analyzed and its applications in OD (Orbit Determination) of space debris are discussed in this paper, which is implemented for the first time in China. The experiment indicates that the precision of laser ranging data can reach 39cm-228cm. When the data is sufficient enough (4 arcs of 3 days), the orbit accuracy of space debris can be up to 50m.

Key words: Space debris, diffuse reflection laser ranging, ranging precision, orbit determination and analysis

1 INTRODUCTION

Space debris known as space waste, is a man-made material trapped around the Earth and comes from rocket bodies, upper stages engines, unused satellite, discards of space missions, and collisions between space objects etc(Liu 2004). In recent years, human spaceflight and space launch activities have become more and more frequent and spatial objects in orbit are increased exponentially. The latest news on the Space-Track website shows that there are about 16,000 pieces of debris which is larger than 10 cm. Space debris is threatening to the safety of the spacecrafts in service, and potential collision risk is a serious constraint to the future spacecraft launch, spacecraft-testing and other space activities. With the development of spaceflight technology, there will be more and more space activities in the future. To ensure the safety of the future space activities, sustainable development and utilization of space resources, the new technologies for tracking and cataloging space debris should be developed.

Currently, the routine measurement systems to space debris and cataloging management are mainly the

from several meters to tens of meters, which cannot meet the requirement of precise measurement to some space objects, the new observation technology is needed. As one of the precise observation technology for the space geodesy, single measurement precision of SLR (Satellite Laser Ranging) to the cooperative targets with corner reflectors could reach sub centimeter level, and will be up to millimeter level (Ye 2000). But for the measurement of non-cooperative targets without corner reflectors, such as space debris, most satellites and unused spacecrafts, the DRLR (Diffuse Reflection Laser Ranging) technology should be used. The method of diffuse reflection laser ranging is similar to the conventional laser ranging, the distance between a ground-based laser station and space targets is obtained by measuring the round-trip propagation time of the laser signal. The main difference is that the way of laser pulse reflection and the cooperative targets make the incoming laser pulse back to the ground station through the corner reflectors, while through the way of diffuse reflection from the surface for uncooperative targets. The laser energy of diffuse reflection is far less than that from cooperative target. But comparing with the conventional laser observation, diffuse reflection laser ranging technology has a wider range of applications, and its measurement precision can reach to 50 - 250cm (e.g., Ben 2002; Kirchner 2012; Li 2011; Zhang 2012), which is about 1-2 orders of magnitude better than that of electronic fence, optical or radar system. DRLR could provide high-precision observation and it is beneficial to monitor the space debris.

Based on the 60cm aperture laser ranging system and DRLR technology, some experiments about DRLR for tracking the space debris are carried out using 200Hz, 50W power lasers system in March -April 2013 at SHAO. Lots of valuable laser ranging data are obtained. The laser ranging data of the single station from some space debris is processed to realize the orbit determination for space debris and evaluate the accuracy of the DRLR data. Meanwhile, the application of the DRLR data in orbit determination for space debris is discussed in this paper.

Because of the ubiquity of space object collision risk, accurate surveillance of space target such as satellite and debris becomes very important. Institutions have paid great attention to laser ranging technology tracking and monitoring the space debris and non-cooperative target. Telescope with the aperture of 3.5m of the United States Air Force in New Mexico, Starfire, has been collecting the corresponding data. In 1994, Fugate reported that they could measure non-cooperative targets within 1000 km with defuse reflection laser ranging system on the ninth Canberra International Conference on laser ranging. In recent years, a new development trend was noticed that the diffuse reflection laser ranging technology is used to monitor the uncooperative targets. The Australian EOS company started the laser measurement to space debris at the Stromlo station of Australia Canberra from 2000. In 2002 October, Ben Greene, a member of this company published a report entitled "Laser Tracking of Space Debris" at the thirteenth session of the international laser ranging meeting for the first time in Washington. He introduced the progress and measuring results of defuse reflection laser ranging to uncooperative targets. They can detect a size of 15cm space debris within 1250 km with a 76cm aperture telescope and high power laser system at Stromlo station (Ben 2002). In 2004, the aperture of space debris ranging telescope has been up to 1.8m after reconstruction. In addition, the Austria Graz laser ranging station has successfully tracked 85 arcs of 43 space debris targets on December 11, 2011 and May 10, 2012 (Kirchner 2012). The measured distances are from 600 km to 2500

SHAO started to develop DRLR technology in 2006. Cooperating with the Eleventh Institute of Chinese Electronic Technology Group Company, the first set of DRLR system with the laser power of 40W@20Hz, 532nm wavelength have been established at SHAO. Since then, it began to track and measure non-cooperative targets. The 3 arcs laser ranging data from 2 rocket debris were obtained with a precision (RMS) of 68.83cm (SHAO 2009) in July 2008. This opened the field of development of DRLR technology in China. After upgrading of the measuring system, the 43 arcs of 18 space target (rocket debris and defunct satellite) were successfully obtained in March and April 2013. Yunnan Astronomical Observatory of CAS also developed the technology of DRLR based on the SLR system with the aperture of 1.2 m telescope and the laser ranging data were successfully obtained from the dozens arcs of space debris in 2010-2011 (Li 2011).

2 DRLR SYSTEM AND LASER RANGING DATA STATISTICS OF SPACE DEBRIS

During past several years SHAO has built space debris laser ranging system with high pulse energy, low repetition rate, lamp pumped solid-state laser. And for the first time in China, our group successfully applies the 50W power diode pumped solid-state laser system with 200Hz and low dark noise APD detector to observe space debris and many passes of laser data are obtained.

For laser ranging to space debris, the high power laser system with good beam quality, stability and pointing accuracy is very important, especially for observing space objects with long distance and small size. The lamp pumped laser system with low repetition rate was used during 2008-2012 at SHAO. For the high power laser system, the best way to meet the power and not to damage the module of laser system is to increase the working frequency and to decrease the pulse energy. In order to test the measuring ability of high power laser at the high repetition rate mode, a set of the semiconductor pumped laser system with the power of 50W and 200Hz working frequency was installed at SHAO at the beginning of 2013.

The high power laser system helps to solve number of laser returns from space debris. Next the keys is to reduce the level of noise detection to make large scale of range gate adjustment and obtain laser returns with high S/N for farther and smaller space debris. The breadboard APD detector is developed by our group based on Compass LTT detector and cooperation with domestic university. Figure 3 shows the APD detector and its main performances. By using the detector, the dark noise can be decreased. But the noise from sky and targets also make some influences on the laser detection. For that, the high efficiency narrow bandwidth spectrum filter is adopted to reduce the level of background noise. The main characteristics of the filter are following: 1) Center wavelength: 532nm; 2) Bandwidth: 1nm; 3) Efficiency: >90%.

The event timer Model A033-ET for time interval measurement with 10 psec timing precision made by the Riga University, Latvia is used. The control system of laser measurement is the same as the routine kHz SLR system. The tracking error of 60cm telescope is less than 1 arc second to meet the requirement of tracing to space debris targets.

In March and April 2013, DRLR data of 18 targets which have more than 2 arcs is obtained. Those targets are mainly rocket bodies, unused satellites with orbit altitude (perigee altitude) from 400 to 900km.

Table 1 The detail information of the measured targets by DRLR

NORADID	Perigee(km)	Eccentricity	inclination(deg)	InterId	RCS(m ²)	Name
20453	428.41	0.03465	35.628	1990008B	9.79	DELTA 2 R/B(1)
28222	514.65	0.00691	97.367	2004012C	12.25	CZ-2C R/B
23343	630.79	0.00133	98.203	1994074B	8.94	SL-16 R/B
20323	688.23	0.00611	97.070	1989089B	8.90	DELTA 1 R/B
11574	739.92	0.00228	74.072	1979089B	5.43	SL-8 R/B
24968	765.70	0.00125	86.394	1997056D	3.95	IRIDIUM 37
23705	827.30	0.00181	71.025	1995058B	9.96	SL-16 R/B
16182	835.66	0.00013	71.006	1985097B	12.21	SL-16 R/B
12138	395.94	0.07381	82.960	1981003A	2.98	COSMOS 1238
20362	437.42	0.01284	35.627	1989097B	9.58	DELTA 2 R/B(1)
12465	507.94	0.00463	81.225	1981046B	5.67	SL-3 R/B
16496	595.89	0.00294	82.526	1986006B	4.50	SL-14 R/B
14820	596.89	0.00301	82.542	1984027B	3.86	SL-14 R/B
19275	614.55	0.00089	82.514	1988056B	4.83	SL-14 R/B
18765	748.98	0.00064	66.583	1985042H	1.13	SL-12 DEB
17590	829.31	0.00077	71.005	1987027B	9.64	SL-16 R/B
24298	834.92	0.00194	70.868	1996051B	8.79	SL-16 R/B
20788	868.20	0.00196	99.013	1990081A	3.05	FENGYUN 1B

information of measured targets. The targets which have more than 3 arcs are marked by bold and inclined on the table.

Table 1 indicates that there are 6 targets having more than 3 arcs. These measurements are implemented on between March 2 and March 7, between April 12 and April 16, between April 26 and April 29 in 2013, respectively. Table 2 shows the detail information of laser ranging data from the 6 targets. The longest time of measured arc is about 4 minutes. The mean of interval sampling data (except 28222) is about 100 ms. In other words, about 10 laser ranging data could be collected in per second. The minimum measured distance is 571km and the maximum is 1455 km. The information of the targets and arcs is shown in Table 2.

Table 2 indicates that the measuring system of DRLR could track and measure space debris or defunct satellites with the size (RCS) of larger than 1m², the orbital altitude of less than 1000 km continuously at SHAO. The maximum distance is close to 1600 km. The sampling rate of laser ranging data could reflect the external characteristics of space targets.

3 ORBIT DETERMINATION (OD) AND RESIDUAL ANALYSIS BY DRLR

Because the laser ranging data of DRLR is collected from the single stations, most of targets only have 1 arc per day except NORADID 20453. To meet the need of requirements of orbit determination, the 2 or 3 arcs are needed at least. In data processing, the non-cooperative targets are regarded as the particle and the size and centroid correction of targets are not considered (Huang 2003). The dynamic models used for the

Table 2 The detail information of laser ranging data of DRLR

NORADID	Start Time(UTC)	Len. of Arc(s)	Len.of sampling(s)	Echoes	Mean Sampling(persec)	Range(km)
20453	03-04 11:49:08	77	72	669	9	777-1179
	03-05 10:38:06	209	197	1629	8	
	03-05 12:21:57	101	99	1443	15	
	03-06 11:12:27	131	105	557	5	
28222	03-02 21:06:44	98	89	6010	68	571-1287
	03-03 21:06:39	30	30	893	30	
	03-04 21:07:55	104	98	3583	37	
11574	03-02 21:22:30	96	81	312	4	855-1317
	03-03 20:40:30	221	198	652	3	
	03-05 21:02:01	177	170	1638	10	
12465	04-12 12:03:52	99	99	2805	28	642-886
	04-13 11:57:34	121	111	806	7	
	04-14 11:51:03	170	110	1639	15	
17590	04-12 12:06:53	85	82	887	11	960-1372
	04-14 11:33:24	49	49	392	8	
	04-15 11:18:03	112	106	2694	25	
20788	04-26 11:34:25	63	63	687	11	905-1455
	04-27 11:29:55	69	56	219	4	
	04-28 11:30:27	84	51	151	3	

Table 3 Selection and description of dynamic model adopted in orbit determination

Perturbation Correction	Description
Earth gravity	GGM02C(150*150)
N-body perturbation	JPL DE 405 Ephemeris, including solar, lunar and planetary gravitations
Solid earth tides / Pole tides	recommended model/ IERS2003
Ocean tides	TOPEX3.0
earth rotation parameter (ERP)	IERS EOP series
Atmospheric drag	DTM94
Radiation pressure	Solar radiation pressure,Earth radiation pressure
Relativistic perturbation	recommended model/ IERS2003
Tropospheric correction	MARINI/MURRAY model
others	Weighted least squares method(Gauss-Jackson multistep method)

All forces acting on the satellite are regarded as perturbations except the central gravitational force. Considering the un-modeled errors and observational errors, some used dynamic parameters are regarded as unknown parameters and estimated together with the orbit parameters (Tapley 1989). Based these consideration, the results of orbit residual of the mentioned six targets are shown in Table 4. The results include the estimated atmospheric drag parameter (Cd0) that is estimated in whole arc. Figures 1-6 indicate the orbit residuals of the 6 targets. The mean residual of the 6 targets are about 111cm. The maximum value is

Table 4 OD of space debris with laser ranging data collected from single station (estimated Cd0)

NORADID	Start Time (UTC)	OD arc (<i>day</i>)	RMS (<i>m</i>)	Data Used (%)
20453	03-04 11:49:08			
	03-05 10:38:06	2.1	1.10	97.9
	03-05 12:21:57			
	03-06 11:12:27			
03-02 21:06:44				
28222	03-03 21:06:39	2.1	0.39	100
	03-04 21:07:55			
11574	03-02 21:22:30	3.0	1.19	97.0
	03-03 20:40:30			
	03-05 21:02:01			
12465	04-12 12:03:52	2.1	0.67	99.8
	04-13 11:57:34			
	04-14 11:51:03			
17590	04-12 12:06:53	3.0	2.28	99.9
	04-14 11:33:24			
	04-15 11:18:03			
20788	04-26 11:34:25	2.1	1.01	100
	04-27 11:29:55			
	04-28 11:30:27			

Due to the size, attitude in orbit and other factors of non-cooperative space target, especially the space debris from the rocket wreckage, they generally fly with irregular flip. The OD residuals of these targets are from 39cm to 288cm which of accuracy is a little worse than that of the single laser ranging data (68-83cm)(SHAO 2009). The partial data of 20453(the starting time of arc is 2013-03-05 10:38:06, UTC) shown in Figure1 exhibits obviously periodic variation. When the high-frequency component (scattered points denote original results, the solid line denote filtered results) is filtered, the residuals computed and shown in Figure 7.

4 EVALUATION OF PRECISION OF OD FROM DRLR

For non-cooperative targets and space debris, under normal circumstances, it is difficult to obtain the accurate orbit product used to evaluate orbit result. Thus, the TLE (Two-Line Element set) provided on Space-Track website are used to test the reliability of the orbit results estimated with laser ranging data from a single station. After that, the method of orbit segmentation and orbital overlaps (Tapley 2004) is used to assess the accuracy of the orbit results of the targets which have adequate observations.

The target 20453 has 4 arcs in 3 days so that it has more adequate data and could meet the requirement of the assessing method of orbit segmentation and orbital overlaps (The same dynamic model and POD strategy is used). So the results from this target are used for assessing the accuracy of orbit determination. The results are shown in Table 5 and the plot of the deviation distribution of orbit is illustrated in figure 8.

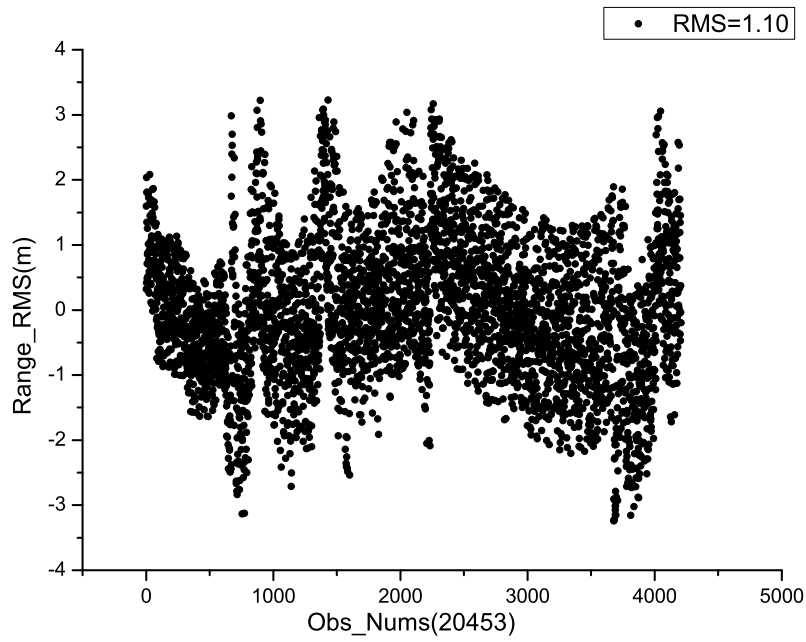


Fig. 1 Residuals of 20453

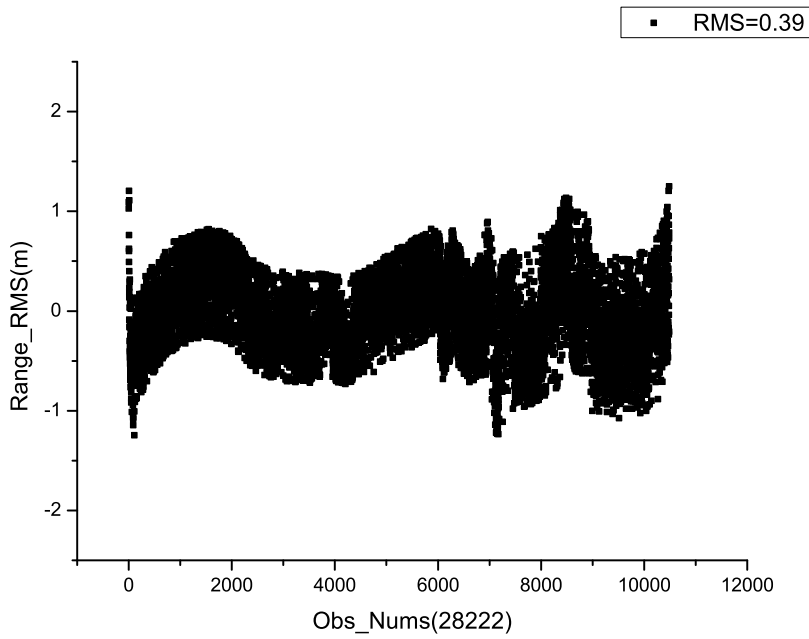


Fig. 2 Residuals of 28222

From the results in Table 5 and Table 6, it can be seen that the accuracy of orbit determination of space debris is better than 50m, when the adequate laser ranging data from single station is processed. This result

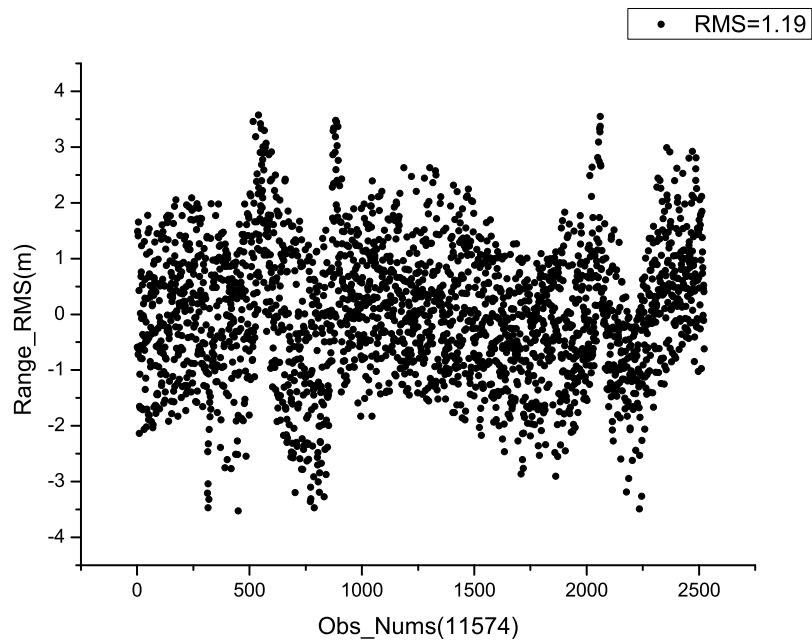


Fig. 3 Residuals of
11574

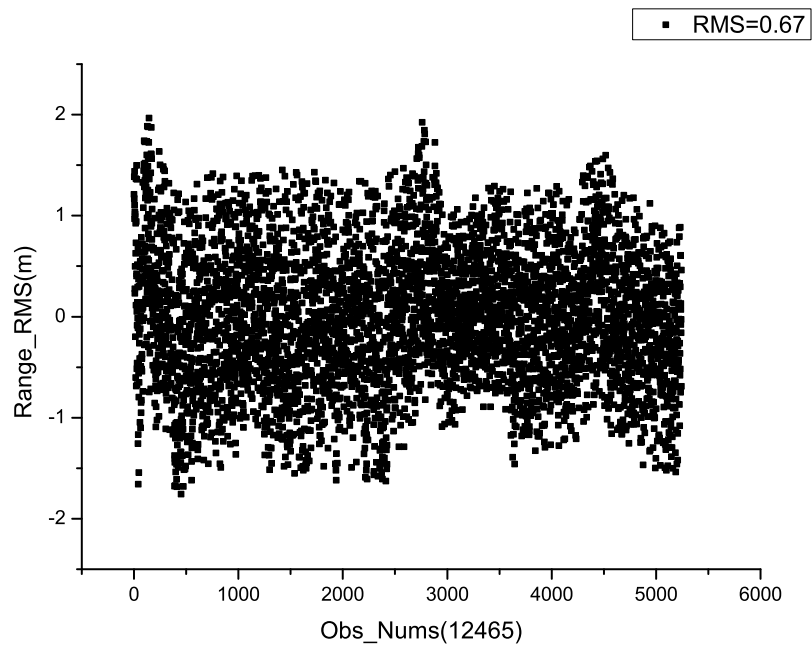


Fig. 4 Residuals of
12465

5 CONCLUSIONS AND DISCUSSIONS

Based on the technology of laser ranging already has, the laser measurement system was upgraded at SHAO.

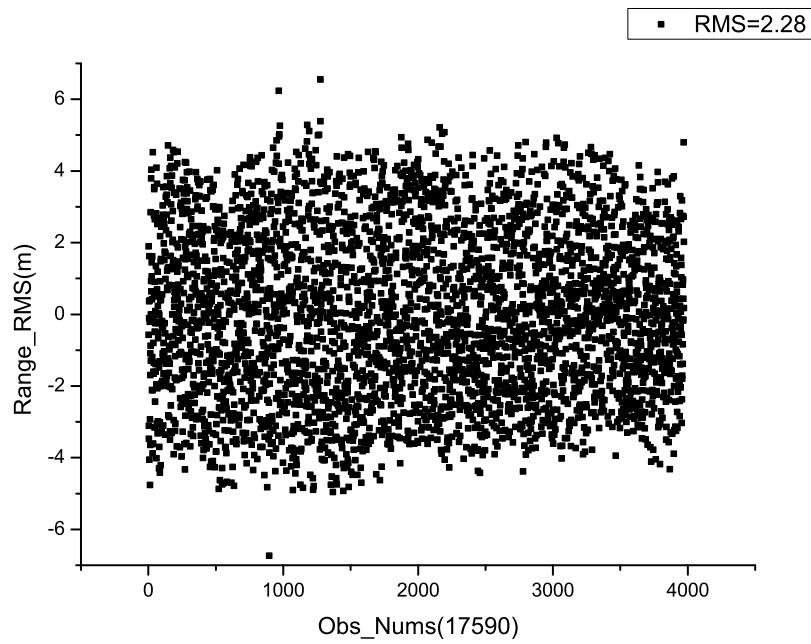


Fig. 5 Residuals of
17590

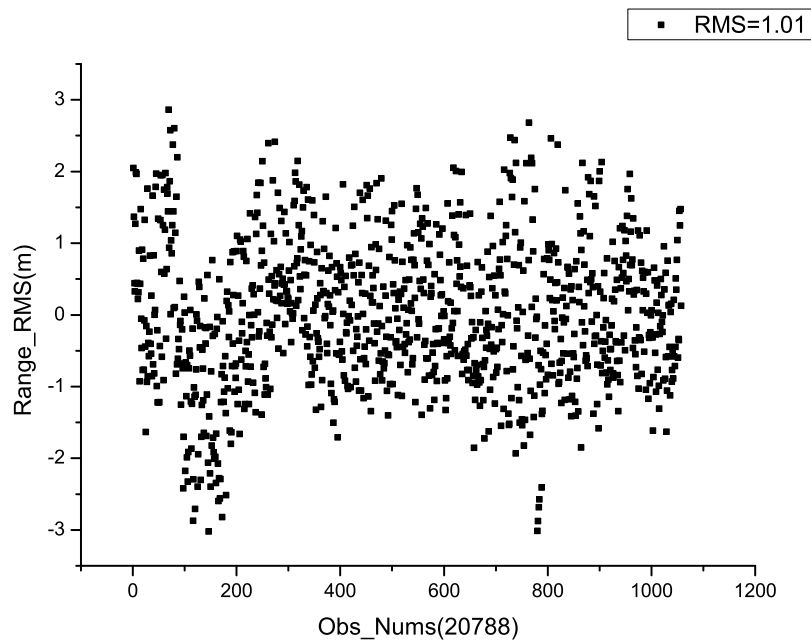


Fig. 6 Residuals of
20788

these experiments, the collected data from some debris is processed and analyzed. The conclusions are as following:

1. The residual of OD shows that the mean precision of orbit is about 111cm. the maximum is about

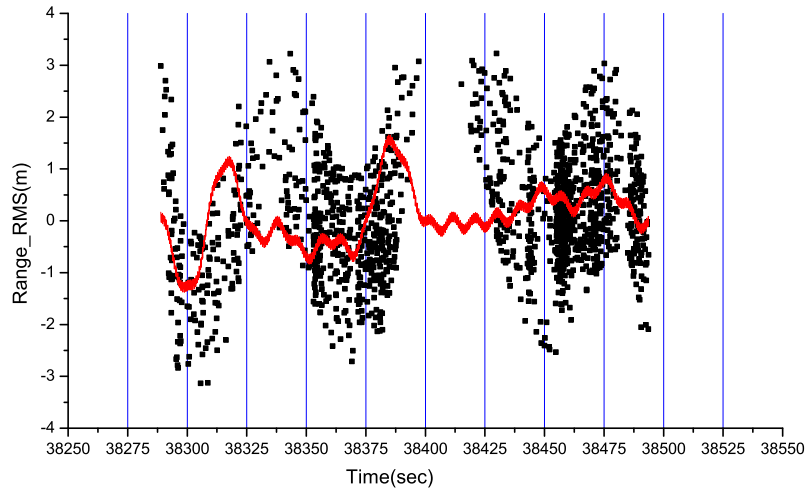


Fig. 7 Orbit residual of target 20453 after through low-pass filter

Table 5 The results of orbital overlaps

NO.	Start Time(UTC)	Arcs OD	arc(day)	Overlaps arc(day)	Deviation RMS:m			
					R	T	N	3D
1	03-04 11:49:08	3	1.5					
2	03-05 10:38:06	3	1.5	1.0	7.13	31.16	17.41	36.41

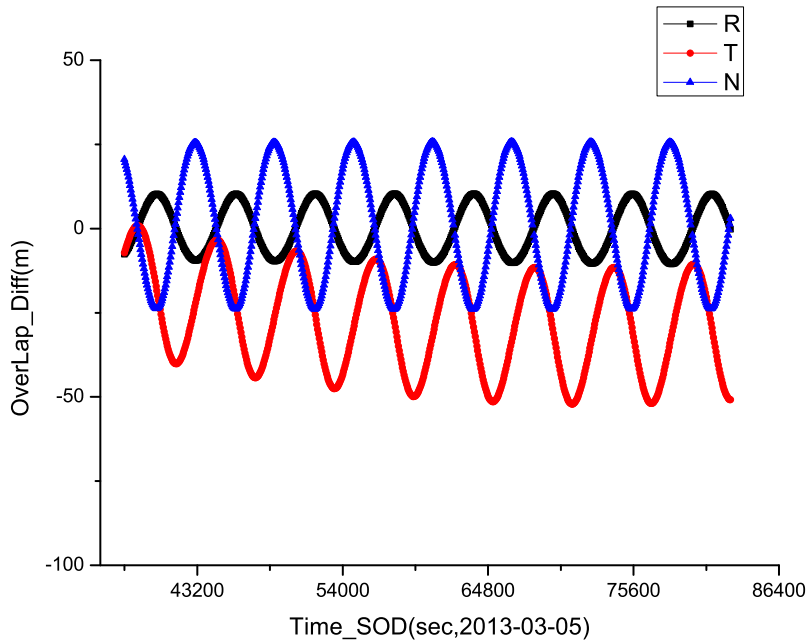


Fig. 8 The orbit deviation of target 20453 through orbit segmentation and orbital overlaps

Table 6 The deviation between the whole arc and sub-arc

NO.	Start Time(UTC)	Arcs	OD arc(sec)	Overlaps arc(day)	Deviation RMS:m			
					R	T	N	3D
1	03-04 11:49:08	3	77+209+101	1.5	11.72	39.45	17.98	44.92
2	03-05 10:38:06	3	209+101+131	1.5	4.64	12.39	0.96	13.27

2. The data from 18 targets and 43 effective arcs of laser ranging is processed and analyzed. The DRLR system could continuously track the large size ($RCS > 1m^2$) of space debris at the orbit altitude of less than 1000km and with the maximum ranging close to 1600km.

3. By using the multi arcs of laser ranging data from single station, the orbit determination of space debris could be performed and the accuracy of orbit determination is better than 50m (orbital overlaps) with adequate data.

As new means of observing non-cooperative targets or space debris, the DRLR technology has significantly improved detection accuracy about 1m which is much higher than other space debris measurement equipment at the precision of tens of meters. Within ability of detection, DRLR system has gotten continuous targets measurements, and verified the feasibility of DRLR technology in the measurement to space debris with the high success rate. As the development of the high-precision measurement technology, DRLR system could provide high-precision data for orbit determination and collision warning in the future.

Acknowledgements This work was funded by the National Natural Science Foundation of China (NSFC) under No.K0103110 and No.11173049. Thank Space-Track for providing debris' TLE of DRLR experiment.

References

- Ben Greene, 2002, 13th International Workshop on Laser Ranging Instrumentation, Laser Tracking of Space Debris[R]
- Huang C, Feng C G, et al. 2003, Shanghai Astronomical Observatory, Chinese Academy of Sciences Geodynamics, SLR data processing and software
- Kirchner, G., et al. 2012, Laser measurements to space debris from Graz SLR station. *J. Adv. Space Res.* (2012)
- Liu J, Wang R L, Zhang H B, 2004, Chinese Journal of Space Science, Vol.24, No.6, P.462-469, Space Debris collision prediction research
- Li Y Q, Li Z L, Fu H L, et al. 2011, Chinese Journal of Lasers, Vol.38, No.9, 0908001, Experimentation of Diffuse Reflection Laser Ranging of Space Debris[J]
- Satellite laser ranging technique and application group at Shanghai observatory, 2008, *Annals of Shanghai Observatory Academia Sinica*, Vol.30, P.33-38, Report on satellite laser ranging observations at Shanghai Astronomical Observatory in 2008
- Tapley B D, 1989, In: *Theory of satellite geodesy and gravity field determination*, New York: Springer-Verlag, 25: P.235-260, Fundamentals of orbit determination
- Tapley B D, Schutz B E, Born G H, 2004, In: *Statistical orbit determination*. Elsevier Academic Press, Burlington, MA, P.82-83, The orbit problem, orbit accuracy
- Ye S H, Huang C, 2000, Jinan: Shandong Science and Technology Publishing House, P.91-118, *Astrogeodynamics*[M]
- Zhang Z P, Yang F M, Zhang H F, et al. 2012, *Research in Astron. Astrophys.*, Vol.12 No.2, P.212-218, Laser measurements to space debris from Graz SLR station