

M3TR: Generalist HD Map Construction with Variable Map Priors

Fabian Immel¹ Richard Fehler¹ Frank Bieder¹ Jan-Hendrik Pauls² Christoph Stiller²

¹FZI Research Center for Information Technology ²Karlsruhe Institute of Technology

{immel, fehler, bieder}@fzi.de {jan-hendrik.pauls, stiller}@kit.edu

Abstract

Autonomous vehicles require road information for their operation, usually in form of HD maps. Since offline maps eventually become outdated or may only be partially available, online HD map construction methods have been proposed to infer map information from live sensor data. A key issue remains how to exploit such partial or outdated map information as a prior. We introduce M3TR (Multi-Masking Map Transformer), a generalist approach for HD map construction both with and without map priors. We address shortcomings in ground truth generation for Argoverse 2 and nuScenes and propose the first realistic scenarios with semantically diverse map priors. Examining various query designs, we use an improved method for integrating prior map elements into a HD map construction model, increasing performance by +4.3 mAP. Finally, we show that training across all prior scenarios yields a single Generalist model, whose performance is on par with previous Expert models that can handle only one specific type of map prior. M3TR thus is the first model capable of leveraging variable map priors, making it suitable for real-world deployment.
<https://github.com/immel-f/m3tr>

1. Introduction

In order to drive safely, autonomous vehicles need to understand the geometry and topology of the roads as well as the traffic rules that apply to them. Current systems employ detailed semantic high-definition (HD) maps that provide this rich knowledge, but are primarily created using offline SLAM approaches. However, mapping the entire world in advance and maintaining HD maps to account for changes in the road layout does not scale. Therefore, recent advances in computer vision aim to perceive HD map information with onboard sensors [5, 11, 13, 14, 17, 28].

This task of online vectorized *HD map construction* uses sensor data, e.g. from cameras or LiDAR sensors, to detect vectorized map elements (lane markings, road borders, etc.) with their semantic meaning. Compared to offline HD planning maps however, the output of online HD map construc-

tion models still lacks a large amount of information.

Since HD maps only become outdated gradually, in addition to live sensor data, oftentimes some kind of vectorized prior map information is available and still up-to-date. This prior can range from navigation maps on a road level to parts of an HD map or even complete and recent HD maps.

Existing work that incorporates prior information falls short for three main reasons: Detection transformer queries are used to provide vectorized priors to the model [22], but the option space for query design is left underexplored. Furthermore, previous approaches focus on specialized models that can only exploit a single type of map prior that is assumed to be known in advance – an unrealistic expectation for real-world deployment. Finally, current approaches lack a task definition and evaluation metric that both uses meaningful prior scenarios and can differentiate map elements with a prior and those that need to be perceived online.

To address these points, we propose M3TR, a generalist HD map construction method with variable map priors.

Contributions

Our contributions can be summarized as follows:

- We combine several recent label improvements and introduce semantically richer labels to move the HD map construction task closer towards real HD planning maps.
- We systematically investigate the HD map completion task, *i.e.* map construction with prior map information. We introduce meaningful prior scenarios and quantify the importance of different prior element categories by evaluating their performance impact on those perceived online.
- We use synthetic map masking as efficient augmentation for HD map construction with priors.
- We propose a novel query design to incorporate map priors on a point query and query set level that considerably improves detection performance on the Argoverse 2 and nuScenes datasets by up to +4.3 mAP.
- We introduce a novel training regime which results in a single model for all map prior scenarios. This *Generalist* model achieves performance on par with specialized models without needing to know which kind of map information is available.

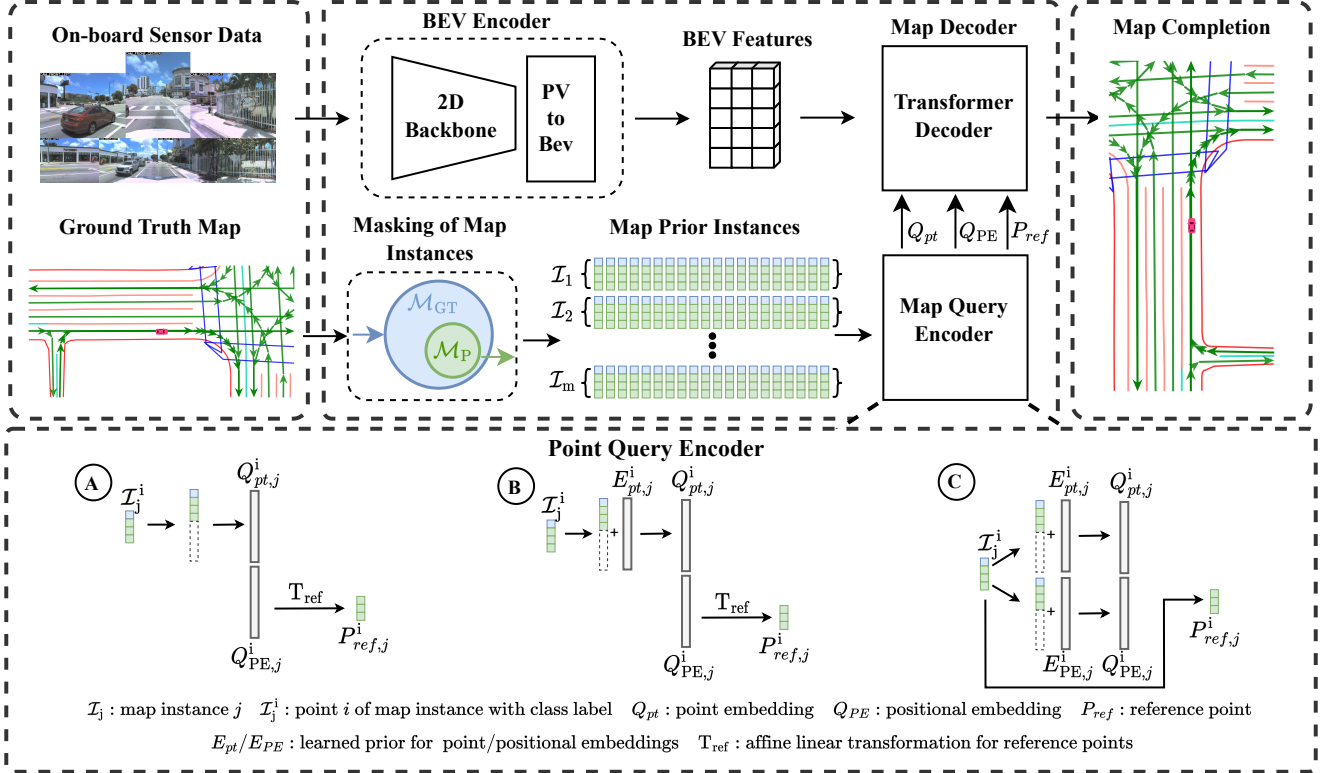


Figure 1. Overview of the model architecture of M3TR and the investigated point query encoder designs. For our evaluated task of HD map completion, we mask out instances from the ground truth map \mathcal{M}_{GT} to create a map prior \mathcal{M}_P . Using \mathcal{M}_P , we try to reconstruct \mathcal{M}_{GT} . The map prior instances are supplied to the model as queries, influenced by the shown point query encoder and the detection query set design which is further illustrated in Fig. 5.

2. Related Work

Related work can be grouped into two main categories: Common online HD map construction methods without priors and methods that use prior vectorized map information.

2.1. Online HD Map Construction without Priors

Detection transformer (DETR) [4] based architectures can be used to provide vectorized map element detections, handling HD map polyline and polygon elements in their original sparse representation. To detect consistent map elements in the surrounding scene, a bird’s eye view (BEV) feature grid, representing a fixed environment area, is generated by transforming 2D image features with methods proposed in general 3D object detection and BEV segmentation [6, 12, 20]. MapTR [13, 14] implements fast detection for complete map elements by modifying the original object queries of the transformer decoder to represent polylines and polygons with a fixed number of points. This enables fast parallel transformer decoding in contrast to early autoregressive approaches like VectorMapNet [17].

Recent contributions in the online HD map construction task show two significant improvements to the MapTR and

MapTRv2 baselines, concentrating on query design and formulation. The first set [7, 28] improves single-shot detection performance by utilizing complete map element shapes and masks in the detection query representation.

The second set [5, 26] extends the single-shot detection task to the temporal and spatial context of past time steps.

2.2. Online HD Map Construction with Priors

Methods discussed in the previous section take only sensor data into account. In real-world autonomous systems, maps ranging from navigation maps to HD maps are used for at least routing, extending to motion prediction, path planning, and other driving tasks. Since this map information becomes outdated piece by piece, online HD map construction that utilizes still up-to-date parts of maps as an optional prior is an attractive solution from an application perspective.

MapEX [22] was among the first to propose a detection query design allowing for both existing map element transformer queries as prior and regular learned transformer queries used for detecting unknown map elements. We use it as a baseline, but improve not only its evaluation scheme,

but also the query design and model capabilities.

PriorDrive [27] proposes a HD map construction framework which integrates either SD navigation maps, incomplete HD maps or online constructed HD maps from previous drives at the same location. SMERF [19] incorporates a SD map prior by first encoding SD map elements with a transformer encoder and fusing them with the BEV feature grid via cross attention, showing improvements on the OpenLaneV2 [23] dataset detection and topology metrics. The approach of [22] to incorporate existing map prior with varying degradation levels was extended by [2] and consecutively [24] to use heavily modified map prior inputs to simulate outdated and incorrect map priors. This expands the training task to map verification, change detection, and map update, showing a significant sim-to-real gap on real public [10] or proprietary [2] data.

As mentioned in Sec. 1, previous works show a number of shortcomings, which will be discussed in the next section along with our improvements.

3. Method

In this section we describe our main contributions. Sec. 3.1 discusses the improved ground truth, Sec. 3.2 the proposed *HD map completion* task, Sec. 3.3 our *Generalist* training regime, Sec. 3.4 the map masking augmentation, and Sec. 3.5 the map prior query design.

3.1. Ground Truth Maps for Real World Autonomous Driving

Most recent HD map construction models are trained using labels that have largely been unchanged since VectorMapNet [17] despite having major shortcomings. This becomes particularly evident when compared with semantic HD planning maps used in map-based autonomous driving stacks using *e.g.* OpenDrive [1] or Lanelet2 [21].

First, previously used labels distinguish only three classes of map elements: *boundary*, *divider* and *pedestrian crossing*. They hence lack information that is necessary for autonomous driving, such as the lane topology or the distinction between dashed and solid dividers which determines if lane change maneuvers are allowed. LaneGAP [15]

Table 1. Features of labels on Argoverse 2 used in various state of the art approaches and in our proposed ground truth.

Method	Divider Types	Lane Centerl.	3D Instances	Fixed GT Artifacts	Geo. Split
VectorMapNet [17]	-	-	-	-	-
MapTRv2 [14, 15]	-	✓	✓	-	-
StreamMapNet [26]	-	-	-	-	✓
MapTracker [5]	-	-	-	✓	✓
MapEX [22]	-	-	-	-	-
PriorDrive [27]	-	-	-	-	-
M3TR (Ours)	✓	✓	✓	✓	✓

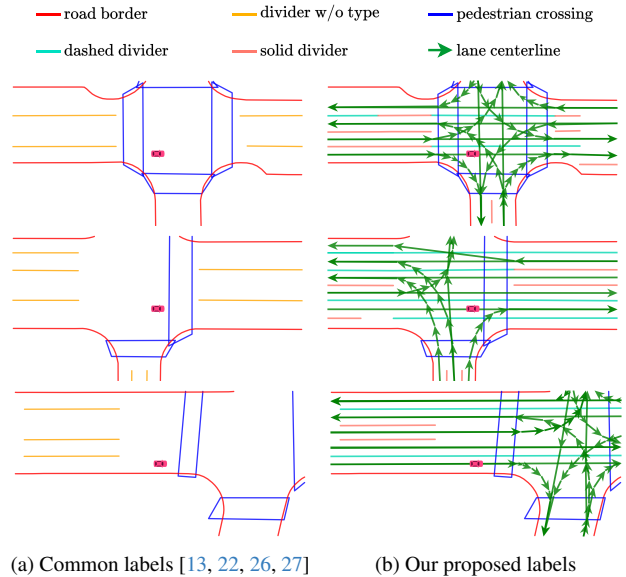


Figure 2. Comparison of commonly used labels versus our proposed ground truth on Argoverse 2. The new ground truth is semantically richer, distinguishes dashed and solid lane dividers and fixes the many missing or incorrect divider instances.

introduces lane centerlines to represent the topology, but does it in a way that is compatible with other map elements.

Furthermore, as pointed out and also solved by [5], the label generation algorithms of [13, 14, 17, 26, 27] produce missing or cut-off map element instances and merge actually independent elements inconsistently across frames. The third issue with current labels is the geographic overlap of the data splits pointed out by [16], leading to leakage between training and evaluation data.

To solve all described issues, we provide new ground truth labels. They complement the centerlines from [14, 15], which encode lane topology, with dashed and solid lane dividers as individual classes. For Argoverse 2, we generate labels by converting the original maps to Lanelet2 [21], which provides not only a label generation algorithm [9], but also checks for the validity of ground truth maps. Similarly, in the future, Lanelet2 could serve as common label format across datasets, forming the basis for HD map construction foundation models.

A comparison of the proposed with previously used labels is listed in Tab. 1 and visualized in Fig. 2.

3.2. The HD Map Completion Task

Existing work that utilizes HD map priors has three open issues. Since real map changes are not labeled in ground truth maps in public datasets [10] and rare, map priors are derived synthetically. Unfortunately, previous approaches did not follow a systematic map change generation scheme

with realistic assumptions [22, 24, 27]. Since real changes do not occur at random, but rather follow a local pattern with semantic correlation [2], we define so-called map prior scenarios.

A map prior scenario $\mathcal{S}_p = (\mathcal{M}_p, \mathcal{D})$ consists of a map prior \mathcal{M}_p and sensor data \mathcal{D} . Map priors \mathcal{M}_p are derived from the complete ground truth map \mathcal{M}_{GT} using the scenario specific prior generator P_p which masks out or selects only specific map elements

$$\mathcal{M}_p = P_p(\mathcal{M}_{\text{GT}}). \quad (1)$$

All semantically meaningful scenarios are listed in Tab. 2 and partially visualized in Fig. 3. Not only do these scenarios reflect real changes more accurately, we can also investigate the importance of individual map features as a prior by evaluating their impact on detection performance for the elements that need to be perceived online.

This directly leads to the issue already pointed out by [24]: current evaluation metrics do not differentiate between map elements that are available as prior and those that need to be perceived online [2, 22, 27]. However, transformer models quickly learn to pass through prior elements almost identically and, if known as prior, any downstream application would prefer the map prior over the corresponding, but possibly noisy prediction. Hence, we propose to focus on exactly those map elements which are unknown to the model at inference time.

The standard evaluation metric for methods with vectorized output [5, 14, 17] is the mean average precision (mAP), using the Chamfer distance with thresholds of $\tau \in \{0.5\text{m}, 1.0\text{m}, 1.5\text{m}\}$. The mAP is averaged across the average precision (AP) of the individual label classes: dashed dividers, solid dividers, road boundaries, lane centerline paths and pedestrian crossings, with the class specific AP averaged across the Chamfer distance thresholds τ . Analogously, we define the mean average *completion* precision, mAP^c , which uses not the entire map \mathcal{M}_{GT} , but only the map elements $\mathcal{M}_{\bar{p}} = \mathcal{M}_{\text{GT}} \setminus \mathcal{M}_p$ which are missing in the specific scenario prior \mathcal{M}_p .

3.3. Generalist and Expert Models

Previous works train one model for each map prior scenario \mathcal{S}_p which is unrealistic for deployment in real autonomous

Table 2. Systematic map prior scenarios \mathcal{S} defined in this work.

Name	Description
$\mathcal{S}_{\overline{\text{EL}}}$	Ego lane is masked out.
$\mathcal{S}_{\overline{\text{ER}}}$	Ego road is masked out.
\mathcal{S}_{BD}	Only road boundaries are provided as prior.
\mathcal{S}_{CL}	Only lane center lines are provided as prior.
\mathcal{S}_{\emptyset}	No map prior.

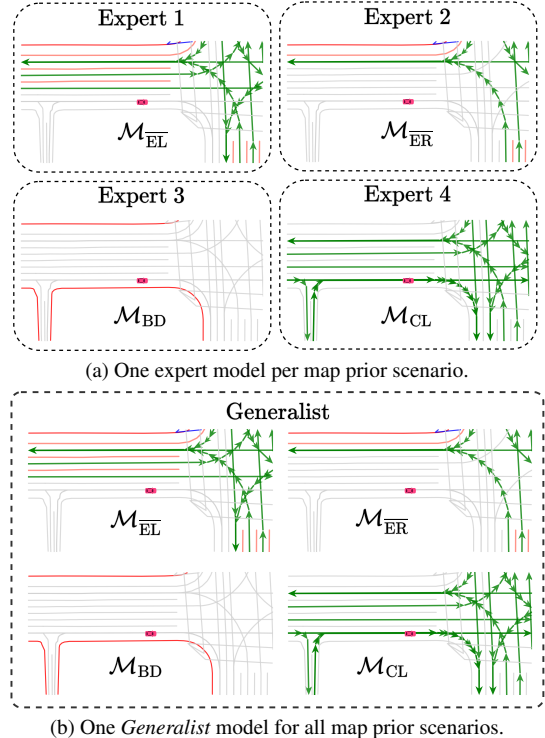


Figure 3. Visualization of previous expert models vs. the *Generalist* model proposed in this work. The map prior scenarios \mathcal{S}_p are listed in Tab. 2.

systems. All models would need to be readily available in GPU memory and the suitable model would need to be correctly selected by a not yet existing oracle that identifies the available prior category. We refer to these models as *Experts* and instead propose a *Generalist* model that can exploit arbitrary parts of HD maps as a prior. Instead of only one, the *Generalist* is trained on *all* scenarios $\mathcal{S} = \cup \mathcal{S}_p$. As we show below, while needing no extra memory or compute, the *Generalist* almost reaches the performance of specialized *Experts*. We visualize the distinction in Fig. 3.

3.4. Map Masking as Augmentation

To train a *Generalist* with synthetically derived map priors, various training regimes are conceivable. As depicted in Fig. 4, to derive n map prior scenarios, one could naively split the dataset \mathcal{D} into n equal disjoint smaller datasets \mathcal{D}_i and use each part to derive one kind of map prior scenario \mathcal{S}_i :

$$\mathcal{S}_i = (\mathcal{M}_{p_i}, \mathcal{D}_i) = (P_{p_i}(\mathcal{M}_{\text{GT}}), \mathcal{D}_i). \quad (2)$$

Instead, we propose to use the synthetic generation of prior scenario as augmentation for generic HD map construction. This means that the entire dataset \mathcal{D} is used to derive each map prior scenario $\mathcal{S}_p^\#$ and, hence, the augmented

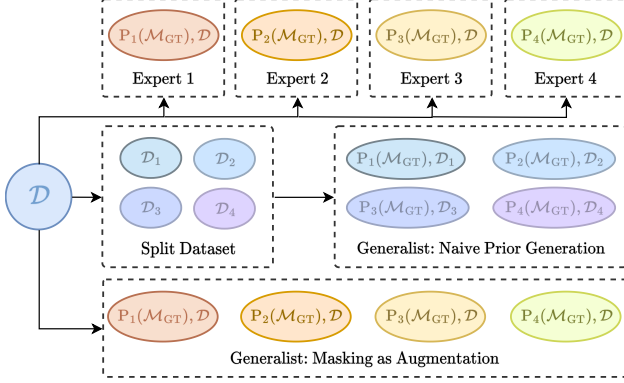


Figure 4. Visualization of the different training regimes for variable map priors investigated in this work. Compared to previous expert training regimes and a naive *Generalist* prior generation, our masking as augmentation regime leverages all available data for a *Generalist* model with improved performance.

scenario set $\mathcal{S}^\#$:

$$\mathcal{S}_i^\# = (\mathcal{M}_p, \mathcal{D}) = (P_p(\mathcal{M}_{GT}), \mathcal{D}) \quad (3)$$

$$\mathcal{S}^\# = \cup_p \mathcal{S}_p^\#. \quad (4)$$

This exploits the entire combinatorial variety of dataset diversity and map prior categories and leads to an n -fold increase in training data, promising greater generalization performance.

3.5. Query Design

In recent work, queries of the detection transformer have emerged as the main way to supply the model with prior information [2, 5, 18, 22, 24, 27]. How exactly these queries are composed and where they are inserted is often neglected and not described in detail. BEV detection transformer queries consist of different sub-elements and map prior queries can be composed in many different ways and inserted at multiple points, making the available option space quite large. We explore that option space to incorporate prior map knowledge on two architectural levels, the *point query design* and the *query set design*, and use MapEX [22] as our baseline approach.

Point Query Design

For each map element that is to be predicted, a fixed set of points is used as map decoder query. Each point query consists of two vectors which are concatenated: the point embedding Q_{pt} and the positional embedding Q_{PE} .

Most HD map construction transformers use learned point embeddings since they assume no prior knowledge about map elements. To improve upon this, we compare three approaches, \textcircled{A} – \textcircled{C} depicted in Fig. 1, on how to en-

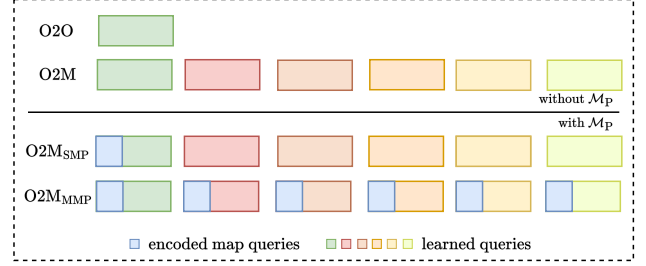


Figure 5. Visualization of different detection query set designs with and without map prior \mathcal{M}_p . The set of queries are matched to ground truth map elements in either a one-to-one (O2O) or one-to-many (O2M) fashion. Compared to the baseline $O2M_{SMP}$ query set design for map priors, we propose a tiling $O2M_{MMP}$ design.

code map prior information into the point queries, increasing the performance in map completion.

While in \textcircled{A} , the baseline proposed in MapEX [22], the zero-padded point information is directly used as point embedding Q_{pt} , we propose to combine it with a learned prior embedding E_{pt} which is added to it in \textcircled{B} and \textcircled{C} . This makes use of the prior information, but provides a learnable degree of freedom for the model.

The difference between \textcircled{B} and \textcircled{C} is in the positional embedding Q_{PE} . It is formed by either a sum of zero-padded point information for \textcircled{A} and \textcircled{B} or a learned prior embedding E_{PE} for \textcircled{C} .

To each query also belongs a reference point on the BEV grid, P_{ref} , which guides the deformable cross-attention in the decoder. In previous works, as well as for \textcircled{A} and \textcircled{B} , it is generated from the positional embeddings with a linear projection. To improve upon this, in case \textcircled{C} , we propose to directly define it based on the map prior point information.

Query Set Design

MapTRv2 [14] proposed one-to-many (O2M) matching, a source of significant performance gains compared to the original MapTR one-to-one (O2O) matching. We explore two possible ways to adapt it to map prior information which are depicted in Fig. 5.

In the $O2M_{SMP}$ (*Single Map Prior*) query set design only a single repetition of queries makes use of map prior queries while auxiliary queries are purely learned, just like in the original MapTRv2. In contrast, the $O2M_{MMP}$ (*Multiple Map Prior*) query set design includes map prior information in a tiling fashion, once for every repetition of the ground truth. This allows the incorporation of map prior knowledge in the auxiliary queries as well.

We follow MapEX [22] for the loss, including the pre-attribution of map prior instances during the Hungarian assignment, which we extend to the tiled $O2M_{MMP}$ map prior queries. Outside of instances related to map priors,

the MapEX loss is equivalent to the loss of the MapTRv2 base architecture. A more detailed description of the pre-attribution can be found in the supplementary material.

4. Experiments

We conduct experiments on the Argoverse 2 and nuScenes datasets to validate our method, with Argoverse 2 as the main dataset. Sec. 4.1 elaborates on the choices of dataset and metric, Sec. 4.2 on the implementation and Sec. 4.3 discusses the performance of M3TR in comparison with existing baselines.

4.1. Dataset and Metric

As mentioned above, we validate our method on the Argoverse 2 [25] and nuScenes datasets [3], the standard public datasets for HD map construction. Both Argoverse 2 and nuScenes contain 1000 driving sequences, covering 17 km² and 5 km², respectively [16]. Since nuScenes has only 40,000 samples compared to 158,000 for Argoverse 2, contrary to most existing work, we regard Argoverse 2 as our primary dataset for evaluation. As discussed in Sec. 3.1, we use a novel kind of ground truth that resolves a number of problems compared to the labels used in [13, 14, 17, 26].

As our metric, we use the mean average *completion* precision mAP^C defined in Sec. 3.2 to compare the investigated methods.

To simulate a real use case with various priors, groups of expert models are compared with a single generalist model, calculating the mean for each class across prior scenarios. This assumes for the benefit of the experts that a perfect oracle for prior-to-model assignment exists and that no mixing of prior categories occurs.

4.2. Implementation Details and Baseline

We base our code and the model architecture on the MapTRv2 [14] framework and re-implement the MapEX [22] query design as a baseline. Public code for [22] was not available at the time of writing and information about the query design particulars discussed in Sec. 3.5 is not present in the paper. We therefore selected the variants \textcircled{A} and O2M_{SMP} for the point query and query set design in our re-implementation. All models use ResNet50 [8] as the image backbone and parameters unrelated to map priors are left unchanged from the MapTRv2 base for fair comparison. We also follow one of the label modalities of MapTRv2 and use 3D map instances for Argoverse 2 as mentioned in Tab. 1.

All models are trained until convergence, *i.e.* on 24 / 110 epochs for experts and 54 / 224 epochs for generalist models on Argoverse 2 / nuScenes respectively, and the best checkpoint is shown. The generalist models were trained on nine map prior scenarios for Argoverse 2 and seven for

nuScenes. The four scenarios not explicitly shown are missing only centerlines / pedestrian crossings / road borders / dividers.

4.3. Map Completion Performance

As we view Argoverse 2 as our main dataset for evaluation, we investigate more map prior scenarios on it than on nuScenes. We first discuss the results on Argoverse 2 along with ablations on the map query encoder and the map masking as augmentation. Then we present the slightly reduced set of experiments on the nuScenes dataset.

Results on Argoverse 2

Tab. 3 shows the performance of the M3TR expert and generalist variants as well as a MapEX expert baseline for five selected map prior scenarios on the Argoverse 2 dataset. All methods using map priors show enhanced average precision compared to the prior-less scenario, with varying benefit depending on the supplied map prior. A qualitative example of the varying benefit of different map priors can be seen in Fig. 6.

For almost all scenarios, the M3TR experts variants substantially improve the prediction performance compared to the MapEX baseline. Except for the \mathcal{M}_{CL} scenario, the *Generalist* model matches the performance of the M3TR *Expert* models in their expert scenarios as well.

In the more real-world use case with varying map priors, the generalist likewise outperforms the baseline models in the average of all scenarios, only using a fifth of the VRAM and without an oracle for perfect prior scenario to expert assignment. Such a scenario to expert assignment system does not exist yet and provides another substantial obstacle for real-world use of groups of expert models.

The generalist model additionally shows better performance in the no map prior scenario (\mathcal{M}_{\emptyset}), equivalent to the standard pure online HD map construction task, without architectural changes relevant for this scenario compared to the MapTRv2 base. We conjecture that the various prior scenarios function as augmentation that also helps the model learn HD map construction without any prior.

Ablations on Argoverse 2

The ablation in Tab. 4 highlights that using map masking as augmentation, *i.e.* deriving each training data for each map prior scenario from the entire dataset is effective. Compared to the naive prior generation (Tab. 4), the generalist model with augmentation in Tab. 3 performs +0.6 mAP^C better.

The performance of the various modalities to encode map priors in queries can be seen in Tab. 5, using the point encoder names from Fig. 1. Compared to the baseline encoder from MapEX [22], \textcircled{A} , our proposed query design \textcircled{C} shows significantly improved performance. Encoder \textcircled{B} ,

Table 3. Comparison of methods over map prior scenarios on the Argoverse 2 data set, with the geographical split from [16]. Only elements not in the map prior are evaluated. $\mathcal{M}_{\overline{\text{EL}}}$: Ego lane is masked. $\mathcal{M}_{\overline{\text{ER}}}$: Ego road is masked. \mathcal{M}_{BD} : Only road boundaries as prior. \mathcal{M}_{CL} : Only centerlines as prior. \mathcal{M}_{\emptyset} : No map prior. $\mathcal{O}(|\mathcal{M}_P|)$ indicates how the deployment effort scales with the number of map prior types. The last column indicates whether the method could handle variable priors without a not yet existing scenario to expert assignment oracle. *: Re-implemented by the authors, as code was not publicly available at the time of publication. †: For no map prior both expert methods are equivalent to MapTRv2, as changes in the base architecture are only made regarding map priors.

Dataset: Argoverse 2		$AP^C = AP$ for Masked Elements only						vs. [22]	$\mathcal{O}(\mathcal{M}_P)$	Var. Prior w/o Oracle
Method	Map Prior	AP_{dsh}^C	AP_{sol}^C	AP_{bou}^C	AP_{cen}^C	AP_{ped}^C	mAP ^C			
MapTRv2 [14]	\mathcal{M}_{\emptyset}	37.9	55.0	49.7	48.2	41.7	46.5	†+0.0	-	-
MapEX* [22] Models	$\mathcal{M}_{\overline{\text{EL}}}$	45.3	64.5	53.4	52.8	44.9	52.2	-	$\mathcal{O}(n)$	✗
	$\mathcal{M}_{\overline{\text{ER}}}$	41.5	62.4	54.9	55.3	45.5	51.9	-		
	\mathcal{M}_{BD}	37.7	56.0	-	50.6	44.5	47.2	-		
	\mathcal{M}_{CL}	43.2	61.8	58.1	-	42.8	51.5	-		
	\mathcal{M}_{\emptyset}	†37.9	†55.0	†49.7	†48.2	†41.7	† 46.5	-		
	Mean		41.1	59.9	54.0	51.7	43.9	49.9		
M3TR Expert Models	$\mathcal{M}_{\overline{\text{EL}}}$	51.7	69.4	56.3	55.4	49.7	56.5	+4.3	$\mathcal{O}(n)$	✗
	$\mathcal{M}_{\overline{\text{ER}}}$	44.8	66.5	57.0	57.8	48.7	55.0	+3.1		
	\mathcal{M}_{BD}	40.2	57.3	-	54.7	49.2	50.2	+3.0		
	\mathcal{M}_{CL}	45.1	63.2	61.1	-	48.6	55.0	+3.5		
	\mathcal{M}_{\emptyset}	†37.9	†55.0	†49.7	†48.2	†41.7	† 46.5	†+0.0		
	Mean		43.9	62.3	56.0	54.0	47.5	52.6		
M3TR Generalist	$\mathcal{M}_{\overline{\text{EL}}}$	48.8	67.8	59.5	54.8	51.8	56.5	+4.3	$\mathcal{O}(1)$	✓
	$\mathcal{M}_{\overline{\text{ER}}}$	45.7	64.4	57.0	56.9	51.1	55.0	+3.1		
	\mathcal{M}_{BD}	41.2	57.3	-	53.0	48.0	49.9	+2.7		
	\mathcal{M}_{CL}	42.5	59.3	57.4	-	45.6	51.2	-0.3		
	\mathcal{M}_{\emptyset}	40.4	55.4	50.3	49.4	43.9	47.9	+1.4		
	Mean		43.7	60.8	56.0	53.5	48.1	52.1		

Table 4. Results *without* map masking as augmentation as ablation on the Argoverse 2 data set.

\mathcal{M}_p	AP_{dsh}^C	AP_{sol}^C	AP_{bou}^C	AP_{cen}^C	AP_{ped}^C	mAP ^C	vs. [22]
$\mathcal{M}_{\overline{\text{EL}}}$	49.4	69.3	56.9	54.8	49.7	56.0	+3.8
$\mathcal{M}_{\overline{\text{ER}}}$	41.4	65.6	55.8	56.2	48.6	54.4	+2.5
\mathcal{M}_{BD}	42.7	58.4	-	52.7	46.4	49.7	+2.7
\mathcal{M}_{CL}	42.7	59.9	55.4	-	43.6	50.4	-1.1
\mathcal{M}_{\emptyset}	40.5	56.0	49.0	48.4	41.8	47.2	+0.7
Mean	43.3	61.8	54.3	53.0	46.0	51.5	+1.6

which skips the modification of positional queries and reference points, has only a partial performance increase as a result. Column O2M_{MMP} notes whether including the map prior in the one-to-many queries was enabled or not, leading to an even greater boost in performance.

Results on nuScenes

Table 6 shows results on the nuScenes dataset on a reduced set of map prior scenarios. Compared to the baseline, the increase in expert performance is even larger than on Ar-

Table 5. Comparison of map query encoders for the map prior scenario $\mathcal{M}_{\overline{\text{EL}}}$ (ego lane is masked) on the Argoverse 2 dataset.

Map Query Enc.	Point Enc.	O2M _{MMP}	mAP ^C	AP ^C				
				dsh.	sol.	bou.	cen.	ped.
A [22]	—		52.2	45.3	64.5	53.4	52.8	44.9
B	—		52.4 (+0.2)	46.8	65.3	53.0	52.5	44.5
C	—		53.5 (+1.3)	48.4	66.7	55.4	50.6	46.5
C	✓		56.5 (+4.3)	51.7	69.4	56.3	55.4	49.7

goverse 2. While the generalist model improves upon the baseline it shows reduced performance compared to M3TR experts.

Notably, the M3TR generalist model still shows increased performance for the case without prior compared to the MapTRv2 base, underlining once more the effectiveness of map masking as augmentation.

Along with the general decrease in mAP^C compared to Argoverse 2, we hypothesize that the smaller sample count of the nuScenes dataset hampers generalization ability, thereby confirming an observation already noted in [16].

Table 6. Comparison of methods and masking scenarios on the nuScenes data set, with the geographical split from [16]. Only elements not in the map prior are evaluated. \mathcal{M}_{BD} : Only road boundaries as prior. \mathcal{M}_{CL} : Only centerlines as prior. \mathcal{M}_{\emptyset} : No map prior. $\mathcal{O}(|\mathcal{M}_P|)$ indicates how the deployment effort scales with the number of map prior types. The last column indicates whether the method could handle variable priors without a not yet existing scenario to expert assignment oracle. *: Re-implemented by the authors, as code was not publicly available at the time of publication. †: For no map prior both expert methods are equivalent, as changes in the base architecture are only made regarding map priors.

Dataset: nuScenes		$AP^C = AP \text{ for Masked Elements only}$						vs. [22]	$\mathcal{O}(\mathcal{M}_P)$	Var. Prior w/o Oracle
Method	Map Prior	AP_{dsh}^C	AP_{sol}^C	AP_{bou}^C	AP_{cen}^C	AP_{ped}^C	mAP ^C			
MapTRv2 [14]	\mathcal{M}_{\emptyset}	12.5	19.1	32.4	29.1	21.6	22.9	†+0.0	-	-
MapEX* [22] Models	\mathcal{M}_{BD}	13.2	21.1	-	31.0	22.0	21.9	-	$\mathcal{O}(n)$	✗
	\mathcal{M}_{CL}	16.6	26.0	39.8	-	23.4	26.4	-		
	\mathcal{M}_{\emptyset}	†12.5	†19.1	†32.4	†29.1	†21.6	† 22.9	-		
	Mean	14.1	22.1	36.1	30.1	22.3	23.7	-		
M3TR Expert Models	\mathcal{M}_{BD}	15.3	26.7	-	34.9	28.3	26.3	+4.4	$\mathcal{O}(n)$	✗
	\mathcal{M}_{CL}	23.1	33.2	46.6	-	27.8	32.5	+6.1		
	\mathcal{M}_{\emptyset}	†12.5	†19.1	†32.4	†29.1	†21.6	† 22.9	†+0.0		
	Mean	17.0	26.3	39.5	32.0	25.9	27.2	+3.5		
M3TR Generalist	\mathcal{M}_{BD}	14.5	23.2	-	32.7	24.7	23.8	+1.9	$\mathcal{O}(1)$	✓
	\mathcal{M}_{CL}	15.3	24.4	38.6	-	24.4	25.7	-0.7		
	\mathcal{M}_{\emptyset}	12.4	20.0	31.8	29.8	23.4	23.5	+0.6		
	Mean	14.1	22.5	35.2	31.3	24.2	24.3	+0.5		

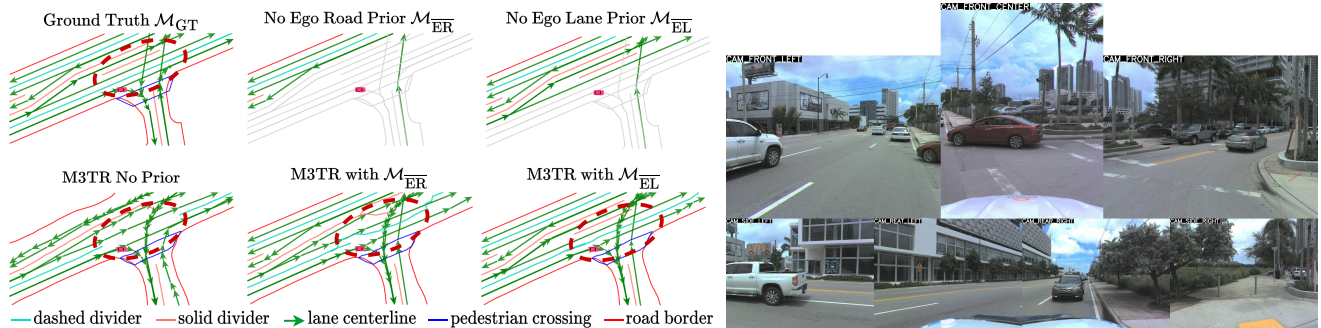


Figure 6. Example of the M3TR generalist model on the same sample from Argoverse 2 with different map priors. The more information available, the better the model can reconstruct elements not contained in the prior set.

5. Conclusion

This work proposes M3TR, a novel generalist approach for HD map construction with variable map priors.

We introduce improved ground truth that moves the HD map construction task closer towards real HD planning maps. Using it, we define the HD map completion task, including a systematic set of map prior scenarios combined with a metric that focuses on those elements not given as a map prior. Building on our proposed ground truth as a common label format, we plan to extend our approach towards foundational map models that can generalize not only across tasks, but also across datasets.

In terms of model design, we improve upon previous HD map construction models by systematically examining

the query design to fully incorporate prior map information. Experiments on Argoverse 2 show that the proposed query point and query set design yields up to +4.3 mAP^C compared to the MapEX [22] baseline.

Training with partially masked out maps not only allows utilizing prior map information, but also serves as augmentation for HD map construction without any map prior.

Finally, our novel *Generalist* training regime yields a single model that can exploit variable map priors and still reaches the performance of specialized *Experts*. At the same time, it requires only a constant amount of memory and does not need to know which kind of map information is available. This makes M3TR the first model for HD map construction with priors that can be deployed in the real world.

References

- [1] ASAM e.V. *ASAM OpenDRIVE 1.8.0 Specification*, 2023. Published November 22, 2023. 3
- [2] Samuel M. Bateman, Ning Xu, H. Charles Zhao, Yael Ben Shalom, Vince Gong, Greg Long, and Will Maddern. Exploring real world map change generalization of prior-informed hd map prediction models. In *Proceedings of the IEEE/CVF Conference on Computer Vision and Pattern Recognition (CVPR) Workshops*, pages 4568–4578, 2024. 3, 4, 5
- [3] Holger Caesar, Varun Bankiti, Alex H. Lang, Sourabh Vora, Venice Erin Liong, Qiang Xu, Anush Krishnan, Yu Pan, Giancarlo Baldan, and Oscar Beijbom. nuscenes: A multi-modal dataset for autonomous driving. In *Proceedings of the IEEE/CVF Conference on Computer Vision and Pattern Recognition (CVPR)*, 2020. 6
- [4] Nicolas Carion, Francisco Massa, Gabriel Synnaeve, Nicolas Usunier, Alexander Kirillov, and Sergey Zagoruyko. End-to-end object detection with transformers. In *European conference on computer vision*, pages 213–229. Springer, 2020. 2
- [5] Jiacheng Chen, Yuefan Wu, Jiaqi Tan, Hang Ma, and Yasutaka Furukawa. Maptracker: Tracking with strided memory fusion for consistent vector hd mapping. In *Computer Vision – ECCV 2024*, pages 90–107, Cham, 2025. Springer Nature Switzerland. 1, 2, 3, 4, 5
- [6] Shaoyu Chen, Tianheng Cheng, Xinggang Wang, Wenming Meng, Qian Zhang, and Wenyu Liu. Efficient and robust 2d-to-bev representation learning via geometry-guided kernel transformer. *arXiv preprint arXiv:2206.04584*, 2022. 2
- [7] Sehwan Choi, Jungho Kim, Hongjae Shin, and Jun Won Choi. Mask2map: Vectorized hd map construction using bird’s eye view segmentation masks. *arXiv preprint arXiv:2407.13517*, 2024. 2
- [8] Kaiming He, Xiangyu Zhang, Shaoqing Ren, and Jian Sun. Deep residual learning for image recognition. In *Proceedings of the IEEE Conference on Computer Vision and Pattern Recognition (CVPR)*, 2016. 6
- [9] Fabian Immel, Richard Fehler, Frank Bieder, and Christoph Stiller. Generation of training data from hd maps in the lanelet2 framework. *arXiv preprint arXiv:2407.17409*, 2024. 3
- [10] John Lambert and James Hays. Trust, but verify: Cross-modality fusion for hd map change detection. In *Proceedings of the Neural Information Processing Systems Track on Datasets and Benchmarks*. Curran, 2021. 3
- [11] Qi Li, Yue Wang, Yilun Wang, and Hang Zhao. Hdmagnet: An online hd map construction and evaluation framework. In *2022 International Conference on Robotics and Automation (ICRA)*, pages 4628–4634, 2022. 1
- [12] Zhiqi Li, Wenhai Wang, Hongyang Li, Enze Xie, Chonghao Sima, Tong Lu, Yu Qiao, and Jifeng Dai. Bevformer: Learning bird’s-eye-view representation from multi-camera images via spatiotemporal transformers. In *European conference on computer vision*, pages 1–18. Springer, 2022. 2
- [13] Bencheng Liao, Shaoyu Chen, Xinggang Wang, Tianheng Cheng, Qian Zhang, Wenyu Liu, and Chang Huang. Maptr: Structured modeling and learning for online vectorized hd map construction. In *The Eleventh International Conference on Learning Representations*, 2022. 1, 2, 3, 6
- [14] Bencheng Liao, Shaoyu Chen, Yunchi Zhang, Bo Jiang, Qian Zhang, Wenyu Liu, Chang Huang, and Xinggang Wang. Maptrv2: An end-to-end framework for online vectorized hd map construction. *International Journal of Computer Vision*, 2024. 1, 2, 3, 4, 5, 6, 7, 8
- [15] Bencheng Liao, Shaoyu Chen, Bo Jiang, Tianheng Cheng, Qian Zhang, Wenyu Liu, Chang Huang, and Xinggang Wang. Lane graph as path: Continuity-preserving path-wise modeling for online lane graph construction. In *Computer Vision – ECCV 2024*, pages 334–351, Cham, 2025. Springer Nature Switzerland. 3
- [16] Adam Lilja, Junsheng Fu, Erik Stenborg, and Lars Hammarstrand. Localization is all you evaluate: Data leakage in online mapping datasets and how to fix it. In *Proceedings of the IEEE/CVF Conference on Computer Vision and Pattern Recognition (CVPR)*, pages 22150–22159, 2024. 3, 6, 7, 8
- [17] Yicheng Liu, Tianyuan Yuan, Yue Wang, Yilun Wang, and Hang Zhao. VectorMapNet: End-to-end vectorized HD map learning. In *Proceedings of the 40th International Conference on Machine Learning*, pages 22352–22369. PMLR, 2023. 1, 2, 3, 4, 6
- [18] Katie Z Luo, Xinshuo Weng, Yan Wang, Shuang Wu, Jie Li, Kilian Q Weinberger, Yue Wang, and Marco Pavone. Augmenting lane perception and topology understanding with standard definition navigation maps. *arXiv preprint arXiv:2311.04079*, 2023. 5
- [19] Katie Z Luo, Xinshuo Weng, Yan Wang, Shuang Wu, Jie Li, Kilian Q Weinberger, Yue Wang, and Marco Pavone. Augmenting lane perception and topology understanding with standard definition navigation maps. In *2024 IEEE International Conference on Robotics and Automation (ICRA)*, pages 4029–4035, 2024. 3
- [20] Jonah Philion and Sanja Fidler. Lift, splat, shoot: Encoding images from arbitrary camera rigs by implicitly unprojecting to 3d. In *Computer Vision – ECCV 2020: 16th European Conference, Glasgow, UK, August 23–28, 2020, Proceedings, Part XIV 16*, pages 194–210. Springer, 2020. 2
- [21] Fabian Poggenhans, Jan-Hendrik Pauls, Johannes Janosovits, Stefan Orf, Maximilian Naumann, Florian Kuhnt, and Matthias Mayr. Lanelet2: A high-definition map framework for the future of automated driving. In *Proc. IEEE Intell. Trans. Syst. Conf.*, Hawaii, USA, 2018. 3
- [22] Rémy Sun, Li Yang, Diane Lingrand, and Frédéric Precioso. Mind the map! accounting for existing map information when estimating online hdm maps from sensor data. *arXiv preprint arXiv:2311.10517*, 2024. 1, 2, 3, 4, 5, 6, 7, 8
- [23] Huijie Wang, Tianyu Li, Yang Li, Li Chen, Chonghao Sima, Zhenbo Liu, Bangjun Wang, Peijin Jia, Yuting Wang, Shengyin Jiang, et al. Openlane-v2: A topology reasoning benchmark for unified 3d hd mapping. In *Thirty-seventh Conference on Neural Information Processing Systems Datasets and Benchmarks Track*, 2023. 3
- [24] Lena Wild, Ludvig Ericson, Rafael Valencia, and Patric Jensfelt. Exelmap: Explainable element-based hd-map change

- detection and update. In *Proceedings of the ECCV 2024 2nd Workshop on Vision-Centric Autonomous Driving (VCAD)*, 2024. 3, 4, 5
- [25] Benjamin Wilson, William Qi, Tanmay Agarwal, John Lambert, Jagjeet Singh, Siddhesh Khandelwal, Bowen Pan, Ratnesh Kumar, Andrew Hartnett, Jhony Kaesemodel Pontes, Deva Ramanan, Peter Carr, and James Hays. Argoverse 2: Next generation datasets for self-driving perception and forecasting. In *Proceedings of the Neural Information Processing Systems Track on Datasets and Benchmarks (NeurIPS Datasets and Benchmarks 2021)*, 2021. 6
- [26] Tianyuan Yuan, Yicheng Liu, Yue Wang, Yilun Wang, and Hang Zhao. Streammapnet: Streaming mapping network for vectorized online hd map construction. In *Proceedings of the IEEE/CVF Winter Conference on Applications of Computer Vision (WACV)*, pages 7356–7365, 2024. 2, 3, 6
- [27] Shuang Zeng, Xinyuan Chang, Xinran Liu, Zheng Pan, and Xing Wei. Driving with prior maps: Unified vector prior encoding for autonomous vehicle mapping. *arXiv preprint arXiv:2409.05352*, 2024. 3, 4, 5
- [28] Yi Zhou, Hui Zhang, Jiaqian Yu, Yifan Yang, Sangil Jung, Seung-In Park, and ByungIn Yoo. Himap: Hybrid representation learning for end-to-end vectorized hd map construction. In *Proceedings of the IEEE/CVF Conference on Computer Vision and Pattern Recognition (CVPR)*, pages 15396–15406, 2024. 1, 2