

BIM-based Safe and Trustworthy Robot Pathfinding using Scalable MHA* Algorithms and Natural Language Processing

MANI AMANI^{1,2}, REZA AKHAVIAN¹

¹Department of Civil, Construction, and Environmental Engineering, San Diego State University, San Diego, CA, 92182

²Department of Electrical and Computer Engineering, University of California, San Diego, CA, 92092

Corresponding author: Reza Akhavian (e-mail:rakhavian@sdsu.edu).

This work was supported in part by the National Science Foundation (NSF) under Grant 2047138 and a scholarship funded by Grant 1930546.

ABSTRACT Construction robots have gained significant traction in recent years in research and development. However, the application of industrial robots has unique challenges. Dynamic environments, domain-specific tasks, and complex localization and mapping are significant obstacles in their development. In construction job sites, moving objects and complex machinery can make pathfinding a difficult task due to the possibility of object collisions. Existing methods such as simultaneous localization and mapping are viable solutions to this problem, however, due to the precision and data quality required by the sensors and the processing of the information, they can be very computationally expensive. We propose using spatial and semantic information in building information modeling (BIM) to develop domain-specific pathfinding strategies. In this work, we integrate a multi-heuristic A* (MHA*) algorithm using APFs from the BIM spatial information and process textual information from the BIM using large language models (LLMs) to adjust the algorithm for dynamic object avoidance. We show increased robot object proximity by 80% while maintaining similar path lengths.

INDEX TERMS robotics, A*, APF, pathfinding, construction, NLP, LLM

I. INTRODUCTION

Robotic pathfinding has been an active area of research since the 1960s. Pathfinding deals with the problem of how to move a robot from one point to another. Many algorithms have been developed to tackle autonomous agents' pathfinding and guidance for known and unknown environments [31]. In known environments, approaches such as artificial potential fields (APF) generate attractive and repulsive potential forces that guide the agent through the global environment [41]. Other approaches such as heuristic search algorithms and graph search algorithms such as A* and Dijkstra aim to find the shortest path from the start goal to the end goal [26] [27]. However, in some scenarios, especially in a construction environment, the shortest path is not the most optimal path. Given the dynamic nature of the construction sites, collisions can occur since the environment changes can quickly turn a known environment into an unknown one. Therefore, It is extremely important to plan for this dynamism using object

avoidance approaches both in real-time and in the mission planning stage. Real-time collision avoidance methods have been developed using visual information [1] and LiDAR-based approaches [42]. However, these methods can increase the computational and power costs of the agent.

Building information modeling (BIM) provides a rich source of spatio-temporal and semantic information that can be leveraged with very low computational cost. Furthermore, BIM proved beneficial in simultaneous localization and mapping (SLAM) in construction research [5]. Another advantage of using BIM for robotics path planning is the presence of textual information embedded in BIM 3D models. This feature allows leveraging natural language processing (NLP) for explainability, thus improving the pathfinding process. Natural language through the use of large language models (LLMs) has been successfully used as a tool for robotic guidance [12]. Moreover, explainability is a pivotal feature for the widespread integration of robots in human-centered industrial

settings and has been shown to have a significant impact on robot trustworthiness in construction [18] [36]. In this paper, we propose to use the textual BIM family properties to detect the uncertainty of accurate mapping from the semantic information in the BIM models and use it to scale and generate the APFs depending on the objects' risks dynamically. Additionally, we generate explanations on decisions made by the algorithm to enhance trust and communications. The values from the APFs are then formulated into heuristics to be used with an admissible heuristic such as Euclidean distance, which results in a safe and aware pathfinding.

II. LITERATURE REVIEW

A. BIM LOCALIZATION

BIM results in incredibly rich sources of data for machine learning (ML) algorithms [49]. The rich semantic information existing in BIM models can assist in developing new ML models for more efficient, safer, and more sustainable construction processes. Similarly, BIM has shown to have important applications in robot functionalities [52], aiding in such tasks as localization and mapping [28] and pathfinding [53]. However, due to the discrepancies between as-designed and as-built models (that is the difference between what is modeled and what is built in the field), relying only on BIM can result in collisions in real-time deployments. Recent studies have managed to achieve a localization error of 20cm [48] which is not considered safe around humans and in job site environments.

Indoor localization of workers is a well-researched topic [25]. Previous works have been able to calibrate and match objects between objects and virtual environments [35]. Methods such as passive RFID and wireless [10] [8], visual and inertial sensors [47] and monocular cameras [14] have shown advancements in localization of objects and workers in a BIM world. However, all of these measurements have innate errors which can impose risks in mobile robot path planning. To use BIM models for robot path planning, these discrepancies and errors need to be accounted for to ensure safe human-robot collaboration and risk mitigation.

B. A* SEARCH

A* search algorithm is a graph traversal and pathfinding algorithm that is used in robotics and computer science [32]. Outside of the field of robotics, many other fields also use the A* algorithm to solve their graph traversal problems. In video games, A* is an extremely popular algorithm for agent pathfinding. Many game engines such as Unity have their own in-built A* implementation for developers to use. The algorithm uses weighted graphs to find the shortest path between the start node and the goal node. A heuristic function calculates the cost of each node. As long as it is admissible, meaning it never overestimates the cost, the algorithm is guaranteed to generate the shortest path with efficient computational requirements. This is incredibly useful in known environments. Many current studies focus on representing real-world environments in a virtual setting using digital

twins for path planning [21] [43] [7]. Recent advancements in digital twins have increased the match between the virtual and the real world, but certain discrepancies are inevitable. Since the original A* algorithm assumes the environment is fully known, these discrepancies can introduce risks to the system. Since the introduction of the A* algorithm, there have been a multitude of new variations to improve pathfinding and computational efficiency. One of A*'s biggest drawbacks is the worst-case memory and runtime needs grow exponentially with respect to the depth of the search [17]. Many alternatives have been developed such as the weighted A* [17], anytime A* variants [24], and multi-resolution variants [16].

C. ARTIFICIAL POTENTIAL FIELDS

Artificial potential fields (APF) are a well-established pathfinding method used in robotics. The main idea of APFs is to generate a potential field with a combination of attractive and repulsive forces. Obstacles generate repulsive behavior and the goal will be an attractive force that pulls the agent towards itself. APFs have proven very useful in robot path planning. However, some inherent issues such as (1) the absence of a feasible path in dense obstacle spaces; (2) the path trajectory goes beyond the equilibrium position, oscillating, or repeatedly closed-loop in the narrow space; and (3) it is trapped in the local minima before reaching the target, introduce functional drawbacks to real-world applications [45]. Previously, APF has been used with rapid tree search algorithms [44]. Given that BIM and digital twins have detailed 3D representations, APF is a promising candidate to be incorporated with BIMs for planning. We propose to use the APF as a potentially inadmissible heuristic given by the rich but naturally error-prone spatial data of BIM. Previous works have used A* and APF together for local and global path planning for multiple surface vehicle formations [33]. Zhang et al. has used APFs with A* improved AGV pathfinding [51]. However, the potential value of the cost function was added linearly in that study, formulating a new heuristic function. The APF is not necessarily an admissible heuristic and the admissibility of a new heuristic was not addressed in that work either. That is why we propose to use the multi-heuristic A* (MHA*) that can use multiple inadmissible heuristics (in this case the potential values from the APF), and a consistent and admissible heuristic (Euclidean distance) to provide sub-optimality and completeness that is necessary for A*'s success [2].

D. TRUST AND REASONING CAPABILITIES IN LLMs

Lack of transparency in construction robotics has been identified as one of the main barriers to the widespread adoption of industrial and collaborative robots [19]. Many previous works have identified that robot communication through natural language can increase trust between the human and the artificial agent [46] [6]. LLMs have shown advanced capabilities in logical deduction and reasoning [11]. The ability of LLMs to be fully capable of solving complex tasks is well-documented [40]. Furthermore, LLMs have been able to utilize multi-

modal architectures to be able to extend their reasoning capabilities to multiple modalities such as images and videos creating Visual Language Models (VLM) [3] [REF]. Previously, LLMs have been used as agents for hazard analysis for safety-critical systems due to their strong reasoning capabilities [15]. LLMs have also been used effectively in the construction industry for tasks such as reporting and generating construction progress reports [30]. Other construction-related tasks such as compliance [9] and architectural detailing have also effectively incorporated LLMs [22]. Using previously known information to create informed ML models has shown significant promise [39]. Previous works have even shown the application of NLP to improve other algorithms [23]. The authors have previously explored semantic informed ML in the context of human activity recognition in the construction industry [4]. Given the potential, we use LLMs for scaling and weighing the localization errors of the BIM families to strike a balance between object avoidance and path length. This is while it can communicate transparently as to why certain scalings have been decided to enhance the pathfinding process, as well as have natural language communication ability to reason about mission planning.

III. METHODOLOGY

This section outlines the process for converting higher dimensional BIM files into graph-based, 2D floorplans. This transformation enables the fusion of APF and A* algorithms to determine safe navigation paths.

A. GRAPH GENERATION

We propose a multi-heuristic A* (MHA*) algorithm to formulate a global path-finding process. Since A* is a graph traversal algorithm, the first step in the framework would be to generate a 2D grid representing the floor plan and walkable regions of the environment. We utilize both Python and Unity GameEngine in the backend of our framework. Unity is a popular tool for robotics and pathfinding studies due to its intuitive and visual 3D representations and ROS# package, but the proposed framework does not require using a game engine as a necessary component [13] [37]. Unity provides a navigation mesh (NavMesh) function that saves the scene's geometry as convex polygons [38], which has been tested previously in construction robotic path-planning studies [21]. The function can detect walkable and unwalkable areas with high flexibility and uses the edges of the detected polygons to connect the traversable areas. An example of the NavMesh graph can be seen in Figure 1

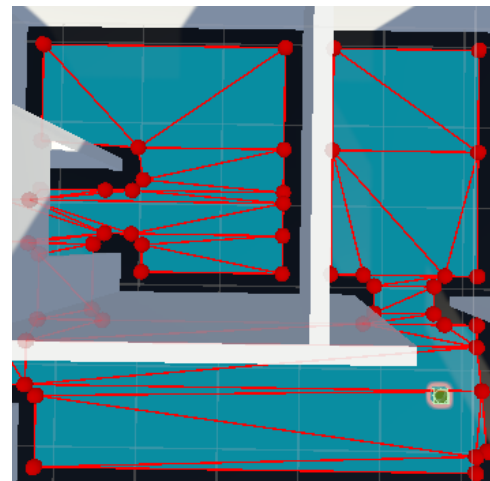


FIGURE 1. Graph Generation using Unity's Navigation Package

Since the NavMesh represents the geometry as convex polygons, typical graph traversal algorithms such as A* will calculate the smallest distance between the destination and the agent. This would result in the agent following along the edges of the polygons since the shortest distance would cost less.

To incorporate APFs for object-safe pathplanning, we need to be able to project the values across the environment. While having the NavMesh representation decreases computational costs while maintaining high functionality, we need to deviate from only using the edges of the polygons in our cost functions to incorporate APF into the system. We use the geometry of the floor to generate a "Moore's Neighborhood"-a grid similar to what is shown in Figure 2.

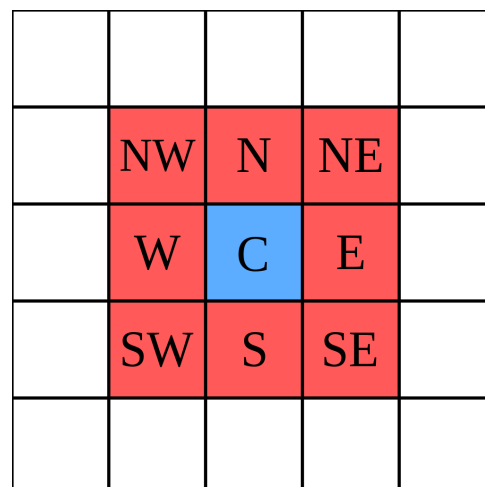


FIGURE 2. Moore's Neighborhood Graph

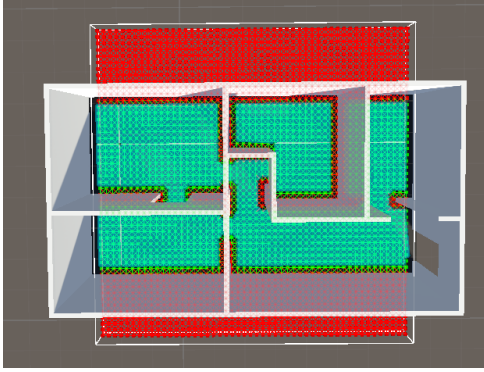


FIGURE 3. Generated Grid in Unity with the Moore's Neighborhood Node Connections

A Moore's Neighborhood grid, as depicted in Figure 2, is a 2-dimensional grid that grants 8 degrees of freedom to the agent. We chose this setup to avoid a "lawnmower" movement from the agent by connecting each node to all of its immediate neighbors [50].

Depending on the geometry and node sizes, this setup creates significantly more nodal connections than Unity's NavMesh (see Figure 3). While this setup provides more granular and fine movements, it also increases the computational complexity of the mission. However, this is not a concern here since the frame rates and performance of the Unity client are not of significant importance in the proposed application compared to video-game settings. This situation increases the viability of developing alternative methodologies as opposed to the in-built NavMesh function for functional purposes. The determination of walkable and unwalkable nodes are detected by the intersection of the grid objects with the walkable area of the NavMesh itself.

B. ATTRACTIVE POTENTIAL

The attractive potential is calculated using the equation:

$$U_{att}(x, y) = \frac{1}{2} k_{att} \cdot D_{goal} \quad (1)$$

where D_{goal} computes the distance between any grid point (x, y) and the goal and k_{att} is the attractive coefficient. Since the exponent is negative, larger distances result in smaller potential fields and as the object gets closer the exponent decreases and the value increases. Different scaling factors can be used to tune the function depending on applications and environments. The distance can be calculated with different measurement approaches. In this paper, we examine Euclidean:

$$D_{Euclidian} = \sqrt{(x_2 - x_1)^2 + (y_2 - y_1)^2} \quad (2)$$

where x and y are the coordinates of the start and end nodes.

C. REPULSIVE POTENTIAL

The repulsive potential around obstacles is given by an exponential decay function:

$$F_{rep}(x, y) = k_{rep} \cdot e^{-D_{obstacle}} \quad (3)$$

where D measures the distance to the nearest obstacle point, k_{rep} is the repulsive coefficient. Exponential decay functions have been used in previous works to create more smooth potentials [29]. To create walkable regions for the floor plan of the BIM model.

D. MHA* SEARCH

We utilize a MHA* graph traversal algorithm for our pathfinding problem. MHA* guarantees completeness and sub-optimality even though the APF heuristic is potentially inadmissible. This is an advance from previous works that do not account for the admissibility of the APF. The proof for completeness and sub-optimality can be further found in the original paper [2].

Our admissible heuristic is given by a Euclidean distance in Equation 2.

Our potentially inadmissible heuristic that is used for object avoidance is the summation of all the magnitude of the forces on each node minus the attractive force on the node:

$$F_{total} = \sum_{i=1}^n k_i F_{r_i} - F_a \quad (4)$$

These two are now used as our two heuristic functions for our object-aware pathfinding. Each one of these heuristics will have its open set that will be chosen for state expansion in the search.

We use a Gaussian blurring function that is convoluted with the potential field which is a technique commonly used in 2D image processing [20]:

$$G(x, y) = \frac{1}{2\pi\sigma^2} e^{-\frac{x^2+y^2}{2\sigma^2}} \quad (5)$$

By applying a convolution process over the Gaussian kernel, we get a smooth representation of the original potential field. The results can be seen in Figures 4 and 5. The smoothing gives a more natural distribution of the potentials to further assist the algorithm in incorporating the potential better. By using Gaussian smoothing, sudden potential changes between grids and doorways which will have higher potentials accumulating maintain a smoother potential distribution, easing parameter tuning resulting in more efficient and natural pathfinding.

Moreover, the Gaussian blur further stretches the effects of the potential field, acting as a second extension of the exponential function formulated in Equation 3 to smooth out the initial function over the domain. The difference between the pathfinding performance in using the smoothing and not using the smoothing is depicted in Figures 8 and 7.

IV. THEORETICAL EXPERIMENTS AND VALIDATION

We used a BIM model of an existing suite of rooms at SDSU to test the pathfinding algorithm. Initially, an FBX file was exported from Revit (i.e., .rvt file) to generate a 3D representation of the space. To use it in Unity, we can simply import the FBX file and use the floor as the geometry for navigation. For the Python implementation, we generated

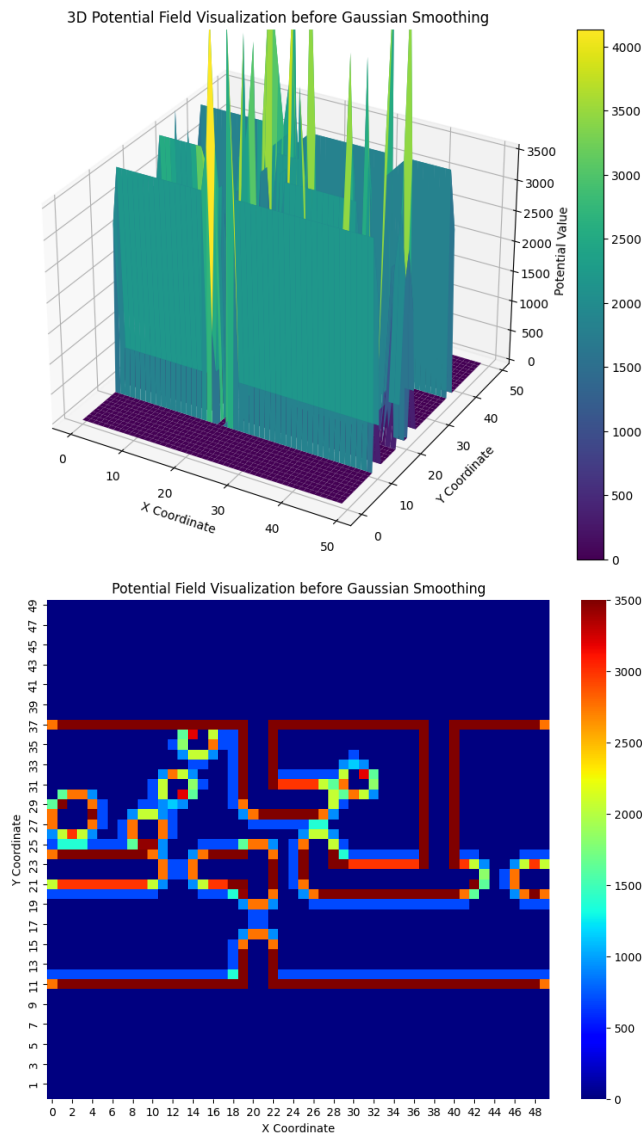


FIGURE 4. Potential field before Gaussian Smoothing

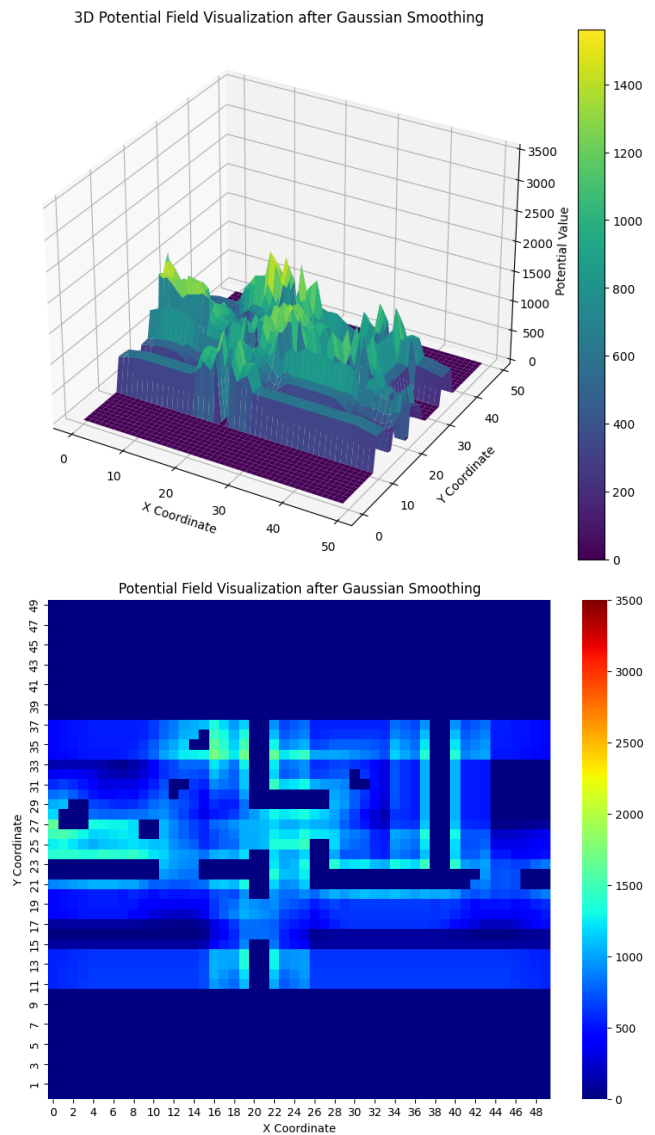


FIGURE 5. Potential Field after Gaussian Smoothing

a cross-section of the 3D file to generate a 2D map of the floor. In the following subsections, we depict the differences between MHA* (A* with APF) and A* classic, and then expand on the BIM-LLM integration for the algorithm.

A. MHA* VS CLASSIC A*

The output of any A* algorithm would be a list of node coordinates which are the immediate neighbors of the prior node. The metric that we used to evaluate the overall object avoidance of each algorithm is the average of the distance of each node from the closest unwalkable node (in this case the nodes are rendered unwalkable if they appear on an object) and the total count of the nodes needed to complete the path. We experimented with 1) a naive A* which only accounts for distance in its calculations, 2) MHA* without Gaussian smoothing, and 3) MHA* approach with Gaussian smooth-

ing.

Figure 6 shows the naive A* path, Figure 8 shows the MHA* without Gaussian smoothing and Figure 7 shows the path for the MHA* algorithm after Gaussian smoothing

Algorithm	Path Length	Avg. Object Distance
Naive A*	4.297039	0.34915404
MHA* without Gaussian Smoothing	4.555618	0.5065947
MHA* with Gaussian Smoothing	4.297039	0.5828755

TABLE 1. Comparison of Naive A* and A*-APF Fusion algorithms

As it can be seen in Table 1, the MHA* method can reach the destination with the same path length. However, the method can maintain about 75% more distance than the naive algorithm. This is a significant improvement in mission planning safety. Also, the effects of smoothing in reducing

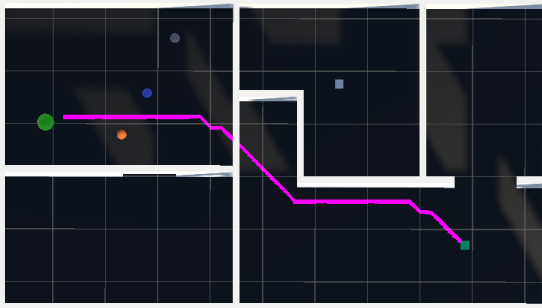


FIGURE 6. Naive A* Pathfinding. (Yellow: Chair, Blue: Robot, Gray: Grinder)




FIGURE 8. MHA* with Gaussian Smoothing

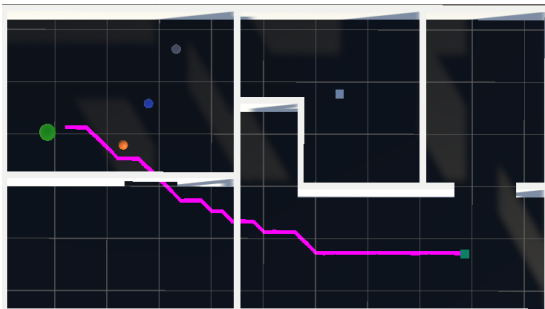


FIGURE 7. MHA* without Gaussian Smoothing

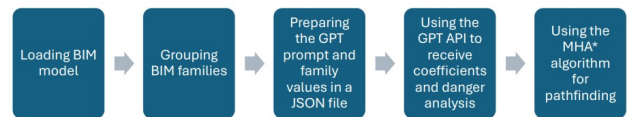


FIGURE 9. Framework of integrating LLM's into the A* Algorithm

the path length while generating a smaller average distance to obstacles are noteworthy.

In these scenarios, we gave the potential field a scaling factor of 0.5. The idea behind the scaling factor is to be able to adjust the potential field and as a consequence the effects of the heuristic for our path-planning process. For the potential force emitted from every object. However, this is not optimal since different objects can have more or less perceived danger depending on their geometry, unpredictable movement, and cost. The user can manually assign these values in the software, however, the textual data depending on the size of the BIM can become cumbersome, and real-time changes to values depending on the environment and scenario can be unfeasible. Furthermore, given different nomenclatures regarding how to name BIM families depending on the organization, a direct scaling method is not effective. To address this, we propose to use LLMs to use the textual information from the BIMs to be able to dynamically weigh and scale the potential force emitted from the BIM families.

B. LLM INTEGRATION

To further integrate explainability and adaptability, we propose to use LLM as a reasoning agent to identify and detect danger levels. By using the names and descriptions of the families of the BIM model, the GPT can generate danger coefficients using prompts. The GPT can be used to generate either potential strength coefficients or cost scaling coefficients, or both in different implementations. In our framework, we use the GPT to generate scaling values between 0 to 1.

To integrate the LLM with the Unity game engine, we use

the OpenAI GPT API. The model used was the GPT 3.5 turbo. The script prompts the GPT using JSON files to supply the model with information. A list is created with every single family and object instance of the BIM file. The GPT is then prompted to identify danger levels given the description of each family. Then, these coefficients are applied to the A* algorithm. The overall structure of the framework is depicted in Figure 9.

Depending on the amount of number of families the BIM model has, the scalar addition of the coefficients can exceed 1, which would cause the algorithm to fail. To counteract that, all the APF cost coefficients are scaled and normalized to a maximum of 0.5 when all are added to each other.

The framework also has an explanation section that communicates why each coefficient has been chosen to be able to better tune the model and have a transparent and safe operation. A formatted version of the GPT output is as follows in our test case is as follows:

Object Evaluation and Danger Coefficients:

- **Basic Wall Interior Partition (x12):**
 - Danger Level: 0.2
 - Reasoning: Static objects, easily navigated around. Low danger level.
- **Chair:**
 - Danger Level: 0.5
 - Reasoning: Potential obstruction, moderate risk.
- **Other Robot:**
 - Danger Level: 0.8
 - Reasoning: Dynamic object with unpredictable movements. Higher risk.
- **Grinder:**
 - Danger Level: 0.9

- Binkowski, Ricardo Barreira, Oriol Vinyals, Andrew Zisserman, and Karen Simonyan. Flamingo: a visual language model for few-shot learning, 2022.
- [4] Mani Amani and Reza Akhavian. Adaptive robot perception in construction environments using 4d bim, 2024.
- [5] Khashayar Asadi, Hariharan Ramshankar, Mojtaba Noghabaei, and Kevin Han. Real-time image localization and registration with bim using perspective alignment for indoor monitoring of construction. *Journal of Computing in Civil Engineering*, 33(5):04019031, 2019.
- [6] Elahe Bagheri, Joris De Winter, and Bram Vanderborght. Transparent interaction based learning for human-robot collaboration. *Frontiers in Robotics and AI*, 9, 2022.
- [7] Qiangwei Bao, Pai Zheng, and Sheng Dai. A digital twin-driven dynamic path planning approach for multiple automatic guided vehicles based on deep reinforcement learning. *Proceedings of the Institution of Mechanical Engineers, Part B: Journal of Engineering Manufacture*, 238(4):488–499, 2024.
- [8] Hung-Ming Chen and Ting-Yu Chang. Integration of augmented reality and indoor positioning technologies for on-site viewing of bim information. In *ISARC. Proceedings of the International Symposium on Automation and Robotics in Construction*, volume 31, page 1. IAARC Publications, 2014.
- [9] Nanjiang Chen, Xuhui Lin, Hai Jiang, and Yi An. Automated building information modeling compliance check through a large language model combined with deep learning and ontology. *Buildings*, 14(7):1983, 2024.
- [10] Aaron M Costin and Jochen Teizer. Fusing passive rfid and bim for increased accuracy in indoor localization. *Visualization in Engineering*, 3:1–20, 2015.
- [11] Antonia Creswell and Murray Shanahan. Faithful reasoning using large language models, 2022.
- [12] Zhirui Dai, Arash Asgharivaskasi, Thai Duong, Shusen Lin, Maria-Elizabeth Tzes, George Pappas, and Nikolay Atanasov. Optimal scene graph planning with large language model guidance. In *2024 IEEE International Conference on Robotics and Automation (ICRA)*, pages 14062–14069, 2024.
- [13] Mirella Santos Pessoa De Melo, José Gomes da Silva Neto, Pedro Jorge Lima Da Silva, João Marcelo Xavier Natario Teixeira, and Veronica Teichrieb. Analysis and comparison of robotics 3d simulators. In *2019 21st Symposium on Virtual and Augmented Reality (SVR)*, pages 242–251. IEEE, 2019.
- [14] Y Deng, H Hong, H Deng, and H Luo. Bim-based indoor positioning technology using a monocular camera, isarc. In *Proceedings of the International Symposium on Automation and Robotics in Construction, Vilnius Gediminas Technical University, Department of Construction Economics & Property*, 2017.
- [15] Simon Diemert and Jens H Weber. Can large language models assist in hazard analysis?, 2023.
- [16] Wei Du, Fahad Islam, and Maxim Likhachev. Multi-resolution a*. In *Proceedings of the International Symposium on Combinatorial Search*, volume 11, pages 29–37, 2020.
- [17] Rüdiger Ebdndt and Rolf Drechsler. Weighted a* search – unifying view and application. *Artificial Intelligence*, 173(14):1310–1342, 2009.
- [18] Newsha Emaminejad and Reza Akhavian. Trustworthy ai and robotics: Implications for the aec industry. *Automation in Construction*, 139:104298, 2022.
- [19] Newsha Emaminejad, Lisa Kath, and Reza Akhavian. Assessing trust in construction ai-powered collaborative robots using structural equation modeling. *Journal of Computing in Civil Engineering*, 38(3):04024011, 2024.
- [20] Richard A Haddad, Ali N Akansu, et al. A class of fast gaussian binomial filters for speech and image processing. *IEEE Transactions on Signal Processing*, 39(3):723–727, 1991.
- [21] Srijeet Halder, Kereshmeh Afsari, and Abiola Akanmu. A robotic cyber-physical system for automated reality capture and visualization in construction progress monitoring, 2024.
- [22] Suhjung Jang, Ghang Lee, Jiseok Oh, Junghun Lee, and Bonsang Koo. Automated detailing of exterior walls using nadia: Natural-language-based architectural detailing through interaction with ai. *Advanced Engineering Informatics*, 61:102532, 2024.
- [23] Russell Kaplan, Christopher Sauer, and Alexander Sosa. Beating atari with natural language guided reinforcement learning, 2017.
- [24] Maxim Likhachev, Geoffrey J Gordon, and Sebastian Thrun. Ara* : Anytime a* with provable bounds on sub-optimality. In S. Thrun, L. Saul, and B. Schölkopf, editors, *Advances in Neural Information Processing Systems*, volume 16. MIT Press, 2003.
- [25] Mengyun Liu, Ruizhi Chen, Deren Li, Yujin Chen, Guangyi Guo, Zhipeng Cao, and Yuanjin Pan. Scene recognition for indoor localization using a multi-sensor fusion approach. *Sensors*, 17(12):2847, 2017.
- [26] Zhihai Liu, Hanbin Liu, Zhenguo Lu, and Qingliang Zeng. A dynamic fusion pathfinding algorithm using delaunay triangulation and improved a-star for mobile robots. *IEEE Access*, 9:20602–20621, 2021.
- [27] Min Luo, Xiaorong Hou, and Jing Yang. Surface optimal path planning using an extended dijkstra algorithm. *IEEE Access*, 8:147827–147838, 2020.
- [28] Mateus Sanches Moura, Carlos Rizzo, and Daniel Serrano. Bim-based localization and mapping for mobile robots in construction. In *2021 IEEE international conference on autonomous robot systems and competitions (ICARSC)*, pages 12–18. IEEE, 2021.
- [29] Bo Peng, Lingke Zhang, and Rong Xiong. Smooth path planning with subharmonic artificial potential field. *arXiv preprint arXiv:2402.11601*, 2024.
- [30] Hongxu Pu, Xincong Yang, Jing Li, and Runhao Guo. Autorepo: A general framework for multimodal llm-based automated construction reporting. *Expert Systems with Applications*, 255:124601, 2024.
- [31] Hongwei Qin, Shiliang Shao, Ting Wang, Xiaotian Yu, Yi Jiang, and Zonghan Cao. Review of autonomous path planning algorithms for mobile robots. *Drones*, 7(3), 2023.
- [32] Stuart J Russell and Peter Norvig. *Artificial intelligence: a modern approach*. Pearson, 2016.
- [33] Hongqiang Sang, Yusong You, Xiujun Sun, Ying Zhou, and Fen Liu. The hybrid path planning algorithm based on improved a* and artificial potential field for unmanned surface vehicle formations. *Ocean Engineering*, 223:108709, 2021.
- [34] Dhruv Mauria Saxena, Tushar Kusnur, and Maxim Likhachev. Amra*: Anytime multi-resolution multi-heuristic a*. In *2022 International Conference on Robotics and Automation (ICRA)*. IEEE, May 2022.
- [35] Bernard Schmidt and Lihui Wang. Automatic work objects calibration via a global-local camera system. *Robotics and Computer-Integrated Manufacturing*, 30(6):678–683, 2014.
- [36] Rossitza Setchi, Maryam Banitalebi Dehkordi, and Juwairiya Siraj Khan. Explainable robotics in human-robot interactions. *Procedia Computer Science*, 176:3057–3066, 2020. Knowledge-Based and Intelligent Information & Engineering Systems: Proceedings of the 24th International Conference KES2020.
- [37] John Stamford, Arjab Singh Khuman, Jenny Carter, and Samad Ahmadi. Pathfinding in partially explored games environments: The application of the a* algorithm with occupancy grids in unity3d. In *2014 14th UK Workshop on Computational Intelligence (UKCI)*, pages 1–6. IEEE, 2014.
- [38] Unity Technologies. Inner workings of the navigation system, 2023. Accessed: 2024-06-03.
- [39] Laura Von Rueden, Sebastian Mayer, Katharina Beckh, Bogdan Georgiev, Sven Giesselbach, Raoul Heese, Birgit Kirsch, Julius Pfrommer, Annika Pick, Rajkumar Ramamurthy, et al. Informed machine learning—a taxonomy and survey of integrating prior knowledge into learning systems. *IEEE Transactions on Knowledge and Data Engineering*, 35(1):614–633, 2021.
- [40] Siyuan Wang, Zhongyu Wei, Yejin Choi, and Xiang Ren. Can llms reason with rules? logic scaffolding for stress-testing and improving llms. *arXiv preprint arXiv:2402.11442*, 2024.
- [41] C. Warren. Global path planning using artificial potential fields. In *1989 IEEE International Conference on Robotics and Automation*, pages 316,317,318,319,320,321, Los Alamitos, CA, USA, may 1989. IEEE Computer Society.
- [42] Pan Wei, Lucas Cagle, Tasmia Reza, John Ball, and James Gafford. Lidar and camera detection fusion in a real-time industrial multi-sensor collision avoidance system. *Electronics*, 7(6), 2018.
- [43] Wang Wenna, Ding Weili, Hua Changchun, Zhang Heng, Feng Haibing, and Yao Yao. A digital twin for 3d path planning of large-span curved-arm gantry robot. *Robotics and Computer-Integrated Manufacturing*, 76:102330, 2022.
- [44] Daohua Wu, Lisheng Wei, Guanling Wang, Li Tian, and Guangzhen Dai. Apf-irrt*: An improved informed rapidly-exploring random trees-star algorithm by introducing artificial potential field method for mobile robot path planning. *Applied Sciences*, 12(21):10905, 2022.
- [45] Zhengtian Wu, Jinyu Dai, Baoping Jiang, and Hamid Reza Karimi. Robot path planning based on artificial potential field with deterministic annealing. *ISA transactions*, 138:74–87, 2023.
- [46] Yang Ye, Hengxu You, and Jing Du. Improved trust in human-robot collaboration with chatgpt. *IEEE Access*, 11:55748–55754, 2023.

- [47] Alper Yilmaz and Ashish Gupta. Indoor positioning using visual and inertial sensors. In *2016 IEEE SENSORS*, pages 1–3. IEEE, 2016.
- [48] Huan Yin, Jia Min Liew, Wai Leong Lee, Marcelo H. Ang, Ker-Wei Yeoh, and Justin. Towards bim-based robot localization: a real-world case study. In Thomas Linner, Borja García de Soto, Rongbo Hu, Ioannis Brilakis, Thomas Bock, Wen Pan, Alessandro Carbonari, Daniel Castro, Harrison Mesa, Chen Feng, Martin Fischer, Cynthia Brosque, Vicente Gonzalez, Daniel Hall, Ming Shan Ng, Vineet Kamat, Ci-Jyun Liang, Zoubeir Lafhaj, Wei Pan, Mi Pan, and Zhenhua Zhu, editors, *Proceedings of the 39th International Symposium on Automation and Robotics in Construction*, pages 71–77, Bogot, Colombia, July 2022. International Association for Automation and Robotics in Construction (IAARC).
- [49] Asem Zabin, Vicente A González, Yang Zou, and Robert Amor. Applications of machine learning to bim: A systematic literature review. *Advanced Engineering Informatics*, 51:101474, 2022.
- [50] Dmitry A Zaitsev. A generalized neighborhood for cellular automata. *Theoretical Computer Science*, 666:21–35, 2017.
- [51] Dengxing Zhang, Chen Chen, and Guanyu Zhang. Agv path planning based on improved a-star algorithm. In *2024 IEEE 7th Advanced Information Technology, Electronic and Automation Control Conference (IAEAC)*, volume 7, pages 1590–1595. IEEE, 2024.
- [52] Jiale Zhang, Hanbin Luo, and Jie Xu. Towards fully bim-enabled building automation and robotics: A perspective of lifecycle information flow. *Computers in Industry*, 135:103570, 2022.
- [53] Xiaoping Zhou, Qingsheng Xie, Maozu Guo, Jichao Zhao, and Jia Wang. Accurate and efficient indoor pathfinding based on building information modeling data. *IEEE Transactions on Industrial Informatics*, 16(12):7459–7468, 2020.



MANI AMANI received the B.S. in Cognitive Science from the University of California, San Diego. He is currently a Ph.D student at San Diego State University and University of California, San Diego.



REZA AKHAVIAN received a B.S. (2010) in Civil Engineering from the University of Tehran, and a M.S. (2012) and a Ph.D. (2015) in Civil Engineering from the University of Central Florida. He is currently an Associate Professor at the Department of Civil, Construction, and Environmental Engineering, and the director of the Data-informed Construction Engineering (DiCE) research lab at San Diego State University. Dr. Akhavian has received several honors and awards including the

NSF CAREER Award. His research focuses on advancing the theories and adoption of technologies such as robotics, artificial intelligence (AI), internet-of-things (IoT), cyber-physical systems (CPS), and augmented and virtual reality (AR/VR) in engineering and construction domains. He is the elected Secretary of the American Society of Civil Engineers (ASCE) Visualization, Information Modeling and Simulation (VIMS) Committee, and serves on the editorial board of the ASCE Journal of Construction Engineering and Management and Elsevier Advanced Engineering Informatics.

• • •