

Heterogeneous Mixture of Experts for Remote Sensing Image Super-Resolution

Bowen Chen, Keyan Chen, Mohan Yang, Zhengxia Zou, *Senior Member, IEEE*,
Zhenwei Shi*, *Senior Member, IEEE*

Abstract—Remote sensing image super-resolution (SR) aims to reconstruct high-resolution remote sensing images from low-resolution inputs, thereby addressing limitations imposed by sensors and imaging conditions. However, the inherent characteristics of remote sensing images, including diverse ground object types and complex details, pose significant challenges to achieving high-quality reconstruction. Existing methods typically employ a uniform structure to process various types of ground objects without distinction, making it difficult to adapt to the complex characteristics of remote sensing images. To address this issue, we introduce a Mixture of Experts (MoE) model and design a set of heterogeneous experts. These experts are organized into multiple expert groups, where experts within each group are homogeneous while being heterogeneous across groups. This design ensures that specialized activation parameters can be employed to handle the diverse and intricate details of ground objects effectively. To better accommodate the heterogeneous experts, we propose a multi-level feature aggregation strategy to guide the routing process. Additionally, we develop a dual-routing mechanism to adaptively select the optimal expert for each pixel. Experiments conducted on the UCMerced and AID datasets demonstrate that our proposed method achieves superior SR reconstruction accuracy compared to state-of-the-art methods. The code will be available at <https://github.com/Mr-Bamboo/MFG-HMoE>.

Index Terms—Remote sensing images, super-resolution, mixture of experts, upsampling, multi-level feature

I. INTRODUCTION

HIGH-resolution remote sensing imagery provides detailed representations of ground objects, serving critical functions in applications ranging from land-use monitoring [1] to post-disaster assessment [2] and ecological conservation. However, various constraints in imaging conditions and sensor hardware often result in the acquisition of low-resolution images [3], which significantly degrades their effectiveness in downstream applications. Super-resolution (SR) provides a non-physical solution to these resolution limitations by enabling the reconstruction of high-resolution (HR) images from low-resolution (LR) inputs [4].

Early super-resolution (SR) methods were primarily based on interpolation or optimization techniques[5, 6]. However,

these approaches often struggle to model the complex non-linear features present in remote sensing images. In recent years, deep learning-based SR methods have emerged as the dominant approach [7–10], leveraging carefully designed deep neural networks to reconstruct images with fine structural details. Initially, convolutional neural networks (CNNs) were employed for SR reconstruction. Lideg et al. [11] introduced a CNN with residual connections, which was later modified by Lim et al [12]. Subsequently, attention-based methods gained widespread attention due to their superior long-range modeling capabilities. Zhang et al. proposed RCAN [13], which integrates convolutional operations with channel attention. Lei et al. developed a specialized self-attention mechanism to exploit self-similarity in remote sensing images. Chen et al. introduced HAT[9], which combines multiple attention mechanisms to extract more comprehensive features. Building on HAT, Xiao et al. [10] further incorporated token selection into the feature extraction process to reduce redundant information.

However, current methods primarily rely on a single and fixed structure to process the intricate details of ground objects. This approach struggles to distinguish and reconstruct different types of ground objects effectively, often leading to suboptimal results. To address this limitation, we introduce a Mixture of Experts (MoE) model, where different experts are employed for upsampling.

To better accommodate the complexity of ground objects in remote sensing images, we construct a set of heterogeneous experts. Specifically, these experts are grouped into multiple expert sets, where experts within the same group share the same structure, while those across groups have different architectures. This design allows for specialized upsampling tailored to different types of ground objects. Furthermore, to adapt to this heterogeneous expert design, we propose two key components. First, we introduce a Multi-level Feature Aggregation (MFA) strategy, which aggregates multi-level features from the backbone network to estimate expert activation probabilities, thereby guiding MoE routing. Second, we design a dual-routing mechanism, where an initial routing step selects the most suitable expert group, followed by a second routing step that determines the optimal expert within the selected group. Together, these components form the proposed Multi-level Feature Guided Heterogeneous Mixture of Experts (MFG-HMoE).

The contributions of our work are summarized as follows:

- 1) We introduce MoEs into the remote sensing image SR task and propose MFG-HMoE, which enables adaptive high-quality reconstruction for each pixel.

Bowen Chen, Keyan Chen, Mohan Yang, Zhengxia Zou and Zhenwei Shi are with the Department of Aerospace Intelligent Science and Technology, School of Astronautics, Beihang University, Beijing 100191, China, and with the State Key Laboratory of Virtual Reality Technology and Systems, Beihang University, Beijing 100191, China.

The work was supported by the National Natural Science Foundation of China under Grants 62125102, U24B20177 and 623B2013, the Beijing Natural Science Foundation under Grant JL23005, and the Fundamental Research Funds for the Central Universities. *Corresponding author: Zhenwei Shi (e-mail: shizhenwei@buaa.edu.cn).

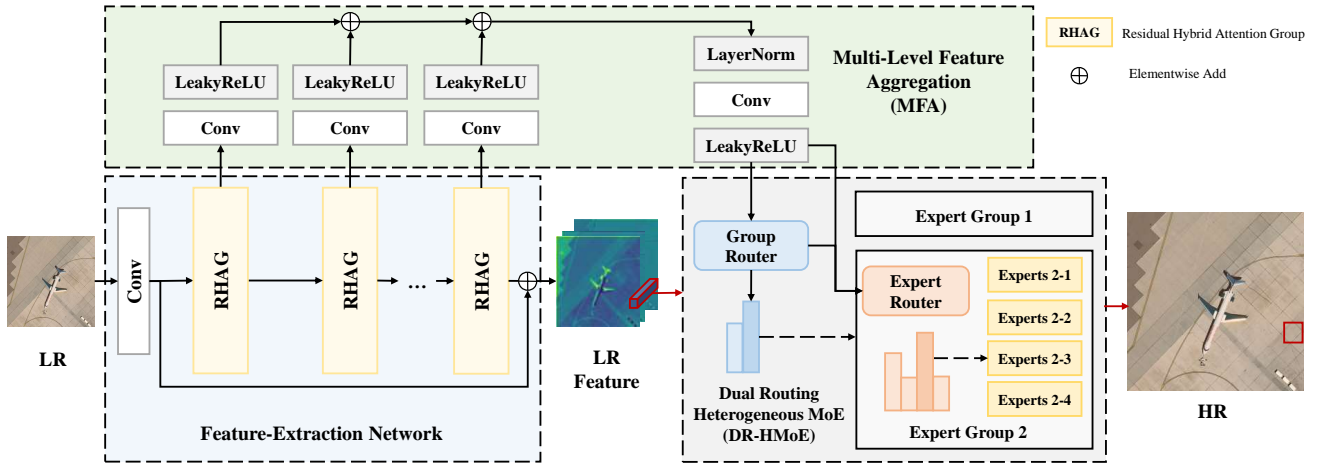


Fig. 1. The flowchart of the proposed MFG-HMoE. The feature extraction network is constructed by stacking RHAGs [9]. The MFA module aggregates the multi-level features from the feature extraction network and feeds them into the two routers. DR-HMoE routes each feature pixel output from the feature extraction network to the optimal expert for processing.

2) To handle the complexity of remote sensing scenes, we design a set of heterogeneous experts and propose the MFA strategy along with the dual-routing mechanism to route ground object features to the most suitable expert for processing.

3) Our method outperforms contemporary approaches on the UCMerced [14] and AID [15] datasets, demonstrating its advanced capabilities.

The remainder of this paper is structured as follows: Section II presents a detailed description of our methodology; Section III discusses the experimental evaluation of the super-resolution results; and Section IV concludes the paper.

II. METHODOLOGY

A. Overview

We define the following components of the super-resolution process: \mathbf{I}_{LR} represents the input low-resolution image, \mathbf{I}_{SR} denotes the output high-resolution image, $h_{\theta}(\cdot)$ is the feature extraction backbone, and $h_{up}(\cdot)$ represents the upsampling head. The super-resolution process can then be formulated as:

$$\mathbf{I}_{SR} = h_{up}(h_{\theta}(\mathbf{I}_{LR})). \quad (1)$$

We employ stacked Residual Hybrid Attention Groups (RHAG) [9] as the feature extraction backbone. To enhance the upsampling process, we introduce a Multi-Level Feature Aggregation (MFA) module that consolidates features from multiple levels to activate different experts. Within the upsampling process, we propose a Dual-Routing Heterogeneous Mixture of Experts (DR-HMoE) to enable adaptive pixel-level semantic expression, addressing the complex surface composition characteristics and diverse frequency patterns inherent in remote sensing imagery. Specifically, we design N groups of upsampling experts, where experts within each group share identical structures while maintaining heterogeneity across groups. The expert activation follows a cascading process: first, the optimal expert group is selected based on MFA information, followed by the selection of the most suitable

expert within that group using both MFA information and expert-specific cues. The detailed architecture is illustrated in Fig. 1.

B. Multi-level Feature Aggregation

The Multi-level Feature Aggregation (MFA) module is designed to encapsulate backbone features and provide cues for expert activation. Given $\mathbf{X}^i \in \mathbb{R}^{C \times H \times W}$ as the output features from the i -th RHAG block, we obtain intermediate hidden features through:

$$\mathbf{X}^{i'} = \text{LeakyReLU}(\text{Conv2D}(\mathbf{X}^i)) \quad (2)$$

where Conv2D and LeakyReLU denote the 2D convolution operation and activation function, respectively. Subsequently, we aggregate features from different stages through simple summation to obtain a comprehensive semantic representation that fuses both shallow and deep features:

$$\mathbf{X}^{\text{sum}} = \sum_i^L \mathbf{X}^{i'} \quad (3)$$

$$\mathbf{X}^{\text{agg}} = \text{LeakyReLU}(\text{Conv2D}(\text{LN}(\mathbf{X}^{\text{sum}})))$$

where L denotes the number of RHAG blocks in the backbone. The resulting \mathbf{X}^{agg} serves as the MFA output and will be used as input to the router for activating different experts in the upsampling process.

C. Dual-Routing Heterogeneous Mixture of Experts

We propose the Dual-Routing Heterogeneous Mixture of Experts (DR-HMoE) to enhance the upsampling process in super-resolution networks. The DR-HMoE architecture comprises heterogeneous expert networks and their corresponding routers.

1) *Heterogeneous Experts*: Given a set of expert networks E_{ij} , where $i \in \{1, 2, \dots, N\}$ and $j \in \{1, 2, \dots, M\}$, each E_{ij} represents the j -th expert in the i -th expert group. Each

expert network comprises a convolutional layer followed by a pixel shuffle operation, which can be formally expressed as:

$$E_{ij}(\cdot) = \text{PS}(\text{Conv2D}(\cdot)), \quad (4)$$

where Conv2D denotes the convolutional operation and PS represents the pixel shuffle upsampling operation. To accommodate diverse types and scales of ground objects, experts across different groups utilize convolution kernels of varying sizes. While experts within each group share identical architectural structures, their parameters converge to distinct points in the parameter space during training. This heterogeneous architecture enables adaptive upsampling by providing specialized reconstruction functions for different pixels, thereby effectively handling various ground object patterns.

2) *Dual-Routing Mechanism*: We propose a dual-routing strategy where pixel-level features are first directed to different expert groups and subsequently routed to the optimal experts within the selected group. The expert group router processes the aggregated features \mathbf{X}^{agg} as input, as detailed in Section II-B. For each pixel-level feature vector $\mathbf{X}_k^{\text{agg}}$, the selection probability for each expert group is computed through a linear transformation followed by a softmax operation:

$$p_i^k = \frac{e^{\mathbf{W}_i \cdot \mathbf{x}_k^{\text{agg}}}}{\sum_{i=1}^N e^{\mathbf{W}_i \cdot \mathbf{x}_k^{\text{agg}}}} \quad (5)$$

where $\mathbf{W}_i \in \mathbb{R}^{C \times N}$ represents the weights of the linear transformation for the i th expert group, $i \in \{1, 2, \dots, N\}$, k denotes the k -th feature vector in the aggregated feature map, and N represents the total number of expert groups.

Following the computation of selection probabilities, $\mathbf{X}_k^{\text{agg}}$ is routed to the expert group with the highest probability, where experts within that group are activated for upsampling. The activation probabilities of individual experts are computed based on the aggregated features and position encoding of the expert group index:

$$p_j^k = \frac{e^{\mathbf{W}_j^i \cdot (\mathbf{x}_k^{\text{agg}} + \text{PE})}}{\sum_{j=1}^M e^{\mathbf{W}_j^i \cdot (\mathbf{x}_k^{\text{agg}} + \text{PE})}} \quad (6)$$

where $j \in \{1, 2, \dots, M\}$ represents the j -th expert in the activated expert group i , $\mathbf{W}_j^i \in \mathbb{R}^{C \times M}$ represents the weights of the linear transformation for the j th expert in i -th group, and PE denotes the position encoding of the activated expert group. Based on the activation probabilities p_j^k , the top- K experts (denoted as Ω) are selected to process the low-resolution features ($\mathbf{x}_k^{\text{feat}}$) according to:

$$\mathbf{X}_{\text{out}}^k = \sum_{j \in \Omega} p_j^k(\mathbf{x}_k^{\text{agg}}) E_j(\mathbf{x}_k^{\text{feat}}) \quad (7)$$

where $\mathbf{X}_{\text{out}}^k$ represents the output pixel value, and Ω denotes the indices of the selected experts. Through this approach, each pixel is adaptively routed to an expert group and its most suitable experts for upsampling and reconstruction.

III. EXPERIMENTS

A. Datasets and Experimental Setup

In this study, we evaluate the effectiveness of our proposed method using two datasets: UCMerced [14] and AID [15].

The UCMerced dataset consists of remote sensing images encompassing 21 distinct scene categories, with 100 images

TABLE I
COMPARISON OF DIFFERENT METHODS ON UCMERCED DATASET.

Method	$\times 2$		$\times 4$	
	SSIM	PSNR	SSIM	PSNR
EDSR [12]	0.9383	35.5104	0.7840	28.9274
RRDBNet [16]	0.9335	35.0327	0.7839	28.9929
RCAN [13]	0.9386	35.5456	0.7860	29.0668
SwinIR [17]	0.9390	35.5463	0.7877	29.0573
HAT [9]	0.9398	35.6829	0.7893	29.0985
HAUNet [18]	0.9389	35.6016	0.7899	29.0804
TTST [10]	0.9400	35.7058	0.7896	29.1455
MFG-HMoE (Ours)	0.9409	35.8110	0.7954	29.2882

TABLE II
COMPARISON OF DIFFERENT METHODS ON AID DATASET.

Method	$\times 2$		$\times 4$	
	SSIM	PSNR	SSIM	PSNR
EDSR [12]	0.9438	36.4926	0.8091	30.5434
RRDBNet [16]	0.9407	36.2417	0.8063	30.4646
RCAN [13]	0.9441	36.5261	0.8098	30.5880
SwinIR [17]	0.9434	36.4428	0.8089	30.5357
HAT [9]	0.9439	36.4975	0.8104	30.5920
HAUNet [18]	0.9436	36.4883	0.8079	30.5571
TTST [10]	0.9441	36.5142	0.8108	30.6108
MFG-HMoE (Ours)	0.9443	36.5399	0.8110	30.6167

per category. Each image has dimensions of 256×256 pixels and a spatial resolution of 0.3 meters per pixel. We randomly partitioned the images within each scene category into training and testing sets using a 3:1 ratio, yielding 1,575 training images and 525 testing images.

The AID dataset contains 10,000 remote sensing images distributed across 30 categories. Each image measures 600×600 pixels with a spatial resolution of 0.5 meters per pixel. Similarly, we randomly split the images into training and testing sets using a 4:1 ratio, resulting in 8,000 training images and 2,000 testing images.

For both datasets, we used the original images as high-resolution (HR) ground truth and generated the corresponding low-resolution (LR) images through bilinear interpolation at specific downsampling scales. We compared our approach with several state-of-the-art methods, including EDSR [12], RRDBNet [16], RCAN [13], SwinIR [17], HAT [9], HAUNet [18], and TTST [10].

To ensure fair comparison, all experiments were conducted using an NVIDIA GeForce RTX 4090 GPU. Each model was trained for 100,000 iterations, and the best-performing model was selected for evaluation. We employed SSIM and PSNR as performance metrics. In the proposed model, we set the parameters as follows: $N = 2$, $M = 8$, and $K = 1$.

B. Comparison with Other Methods

We performed both qualitative and quantitative evaluations to compare our method with other state-of-the-art approaches. Figure 2 illustrates the $\times 4$ super-resolution (SR) results on the UCMerced dataset. The comparison reveals that existing methods encounter difficulties in accurately reconstructing

TABLE III
ABLATION STUDIES IN $\times 4$ SR TASK ON THE UCMERGED DATASET.

ID	MFA	Dual Routing	Expert Num	1×1 Experts	3×3 Experts	5×5 Experts	PSNR	SSIM
1			1	0	1	0	0.7884	29.1013
			16	0	16	0	0.7924	29.1938
2	✓		16	0	16	0	0.7924	29.1938
			16	0	16	0	0.7934	29.2631
3	✓		8	0	8	0	0.7932	29.2578
	✓		16	0	16	0	0.7934	29.2631
	✓		32	0	32	0	0.7939	29.2136
4	✓		16	16	0	0	0.7346	27.7779
	✓		16	0	16	0	0.7934	29.2631
	✓		16	0	0	16	0.7415	27.9768
5	✓	✓	16	8	8	0	0.7954	29.2882
	✓	✓	16	0	8	8	0.7931	29.2075
	✓	✓	16	5	6	5	0.7937	29.2421

critical geospatial features. Specifically, EDSR, TTST, and SwinIR exhibit a tendency to generate non-existent lines, while HAT produces blurred line features. In contrast, our method demonstrates superior performance in reconstructing geospatial details with clarity and accuracy.

Tables I and II present the quantitative performance metrics for $\times 2$ and $\times 4$ SR tasks on both UCmerced and AID datasets. The results in Table I indicate that our method achieves substantial improvements over existing state-of-the-art approaches on the UCmerced dataset, particularly in the more challenging $\times 4$ SR task. Furthermore, Table II shows that our method outperforms HAT in both SSIM and PSNR metrics without requiring modifications to the feature extraction network. Notably, these performance improvements exceed those achieved by TTST, despite TTST having a stronger feature extraction network.

C. Ablation Studies

Table III presents the ablation study results on the UCmerced dataset. The first row shows the baseline model with a single upsampling layer. The experimental results demonstrate several key findings: 1) Group 1 reveals the impact of MoE that incorporating 16 experts significantly improves the super-resolution performance. 2) Group 2 shows that adding MFA while maintaining 16 experts leads to further performance gains by effectively leveraging both deep and shallow features, thus maximizing the potential of the MoE model for super-resolution tasks. 3) Group 3 compares different numbers of experts, indicating that optimal performance requires an appropriate expert count, which depends on the dataset characteristics and feature distribution. 4) Group 4 demonstrates the crucial role of convolution sizes in upsampling, with 3×3 kernels achieving optimal results. 5) Group 5 shows that introducing a dual routing mechanism further enhances super-resolution capability. While keeping the total number of experts constant, experiments with varying numbers




Fig. 2. Comparison of results from different methods in $\times 4$ SR on the UCmerced dataset with the HR ground truth.

and types of heterogeneous expert groups reveal that the combination of 1×1 and 3×3 heterogeneous experts yields the best performance.

Additionally, we visualize the upsampling experts corresponding to each pixel, as shown in Fig. 3. The results indicate that for relatively smooth regions, such as vegetation, water bodies, and shadows, or for small-scale ground objects like vehicles, the model tends to select experts from Expert Group 1 for processing. In contrast, for larger-scale ground objects with richer details, such as buildings and oil tanks, the model favors selecting experts from Expert Group 2. This finding




Fig. 3. Visualization of the selected experts in $\times 4$ SR on the UCMerced dataset.

confirms that the model assigns different types of ground objects to different experts for processing, further validating the necessity of designing heterogeneous experts.

IV. CONCLUSION

This paper presents a novel Multi-level Feature-Guided Heterogeneous Mixture of Experts (MFG-HMoE) model for remote sensing image super-resolution reconstruction. This model addresses the limitation of existing methods in distinguishing and reconstructing different ground object details. Our proposed framework employs multiple expert groups that maintain a balance between intra-group homogeneity and inter-group heterogeneity, facilitating specialized parameter activation for processing diverse ground details. Specifically, we introduce a Multi-level Feature Aggregation (MFA) module, which integrates deep and shallow features from the feature extraction network while providing crucial routing gate information for the Mixture of Experts (MoE). We propose a dual routing mechanism that optimizes upsampling expert assignment for individual pixels through a two-stage process. Experimental results on the UCMerced and AID datasets demonstrate that MFG-HMoE significantly surpasses state-of-the-art methods in super-resolution reconstruction accuracy. Through comprehensive ablation studies, we validate the effectiveness of each model component and establish optimal parameter configurations. This study advances the field of remote sensing image super-resolution reconstruction by introducing an innovative approach with promising implications for future research.

REFERENCES

- [1] K. Chen, W. Li, J. Chen, Z. Zou, and Z. Shi, "Resolution-agnostic remote sensing scene classification with implicit neural representations," *IEEE Geoscience and Remote Sensing Letters*, vol. 20, pp. 1–5, 2022.
- [2] C. Liu, R. Zhao, H. Chen, Z. Zou, and Z. Shi, "Remote sensing image change captioning with dual-branch transformers: A new method and a large scale dataset," *IEEE Transactions on Geoscience and Remote Sensing*, vol. 60, pp. 1–20, 2022.
- [3] B. Chen, L. Liu, C. Liu, Z. Zou, and Z. Shi, "Spectral-cascaded diffusion model for remote sensing image spectral super-resolution," *IEEE Transactions on Geoscience and Remote Sensing*, 2024.
- [4] S. Lei, Z. Shi, and Z. Zou, "Super-resolution for remote sensing images via local-global combined network," *IEEE Geoscience*

and Remote Sensing Letters, vol. 14, no. 8, pp. 1243–1247, 2017.

- [5] J. Yang, J. Wright, T. S. Huang, and Y. Ma, "Image super-resolution via sparse representation," *IEEE transactions on image processing*, vol. 19, no. 11, pp. 2861–2873, 2010.
- [6] W. Yang, X. Zhang, Y. Tian, W. Wang, J.-H. Xue, and Q. Liao, "Deep learning for single image super-resolution: A brief review," *IEEE Transactions on Multimedia*, vol. 21, no. 12, pp. 3106–3121, 2019.
- [7] S. Lei and Z. Shi, "Hybrid-scale self-similarity exploitation for remote sensing image super-resolution," *IEEE Transactions on Geoscience and Remote Sensing*, vol. 60, pp. 1–10, 2021.
- [8] S. Lei, Z. Shi, and W. Mo, "Transformer-based multistage enhancement for remote sensing image super-resolution," *IEEE Transactions on Geoscience and Remote Sensing*, vol. 60, pp. 1–11, 2021.
- [9] X. Chen, X. Wang, J. Zhou, Y. Qiao, and C. Dong, "Activating more pixels in image super-resolution transformer," in *Proceedings of the IEEE/CVF conference on computer vision and pattern recognition*, 2023, pp. 22 367–22 377.
- [10] Y. Xiao, Q. Yuan, K. Jiang, J. He, C.-W. Lin, and L. Zhang, "Tst: A top-k token selective transformer for remote sensing image super-resolution," *IEEE Transactions on Image Processing*, 2024.
- [11] C. Ledig, L. Theis, F. Huszár, J. Caballero, A. Cunningham, A. Acosta, A. Aitken, A. Tejani, J. Totz, Z. Wang *et al.*, "Photo-realistic single image super-resolution using a generative adversarial network," in *Proceedings of the IEEE conference on computer vision and pattern recognition*, 2017, pp. 4681–4690.
- [12] B. Lim, S. Son, H. Kim, S. Nah, and K. Mu Lee, "Enhanced deep residual networks for single image super-resolution," in *Proceedings of the IEEE conference on computer vision and pattern recognition workshops*, 2017, pp. 136–144.
- [13] Y. Zhang, K. Li, K. Li, L. Wang, B. Zhong, and Y. Fu, "Image super-resolution using very deep residual channel attention networks," in *Proceedings of the European conference on computer vision (ECCV)*, 2018, pp. 286–301.
- [14] Y. Yang and S. Newsam, "Bag-of-visual-words and spatial extensions for land-use classification," in *Proceedings of the 18th SIGSPATIAL international conference on advances in geographic information systems*, 2010, pp. 270–279.
- [15] G.-S. Xia, J. Hu, F. Hu, B. Shi, X. Bai, Y. Zhong, L. Zhang, and X. Lu, "Aid: A benchmark data set for performance evaluation of aerial scene classification," *IEEE Transactions on Geoscience and Remote Sensing*, vol. 55, no. 7, pp. 3965–3981, 2017.
- [16] X. Wang, K. Yu, S. Wu, J. Gu, Y. Liu, C. Dong, Y. Qiao, and C. Change Loy, "Esrgan: Enhanced super-resolution generative adversarial networks," in *Proceedings of the European conference on computer vision (ECCV) workshops*, 2018, pp. 0–0.
- [17] J. Liang, J. Cao, G. Sun, K. Zhang, L. Van Gool, and R. Timofte, "Swinir: Image restoration using swin transformer," in *Proceedings of the IEEE/CVF international conference on computer vision*, 2021, pp. 1833–1844.
- [18] J. Wang, B. Wang, X. Wang, Y. Zhao, and T. Long, "Hybrid attention-based u-shaped network for remote sensing image super-resolution," *IEEE Transactions on Geoscience and Remote Sensing*, vol. 61, pp. 1–15, 2023.