

Open3DVQA: A Benchmark for Comprehensive Spatial Reasoning with Multimodal Large Language Model in Open Space

Weichen Zhang*, Zile Zhou*, Zhiheng Zheng, Chen Gao, Jinqiang Cui,
Yong Li, Xinlei Chen, Xiao-Ping Zhang

Tsinghua University, *Equal contribution

chgao96@gmail.com, liyong07@tsinghua.edu.cn,

chen.xinlei@sz.tsinghua.edu.cn

Abstract

Spatial reasoning is a fundamental capability of embodied agents and has garnered widespread attention in the field of multimodal large language models (MLLMs). In this work, we propose a novel benchmark, Open3DVQA, to comprehensively evaluate the spatial reasoning capacities of current state-of-the-art (SOTA) foundation models in open 3D space. Open3DVQA consists of 9k VQA samples, collected using an efficient semi-automated tool in a high-fidelity urban simulator. We evaluate several SOTA MLLMs across various aspects of spatial reasoning, such as relative and absolute spatial relationships, situational reasoning, and object-centric spatial attributes. Our results reveal that: 1) MLLMs perform better at answering questions regarding relative spatial relationships than absolute spatial relationships, 2) MLLMs demonstrate similar spatial reasoning abilities for both egocentric and allocentric perspectives, and 3) Fine-tuning large models significantly improves their performance across different spatial reasoning tasks. We believe that our open-source data collection tools and in-depth analyses will inspire further research on MLLM spatial reasoning capabilities. The benchmark is available at <https://github.com/WeichenZh/Open3DVQA>.

1 Introduction

A fundamental objective within the field of AI research is to equip intelligent agents with the ability to understand spatial information in complex three-dimensional environments, which is essential for various embodied tasks, including vision-and-language navigation (Gadre et al., 2023; Majumdar et al., 2022; Liu et al., 2023b), robotic manipulation (Huang et al., 2024; Driess et al., 2022), situation reasoning (Linghu et al., 2024; Man et al., 2024a), and more. While prior works (Liu et al., 2023a; Azuma et al., 2022; Achlioptas et al., 2020), such as SpatialVLM (Chen et al., 2024)

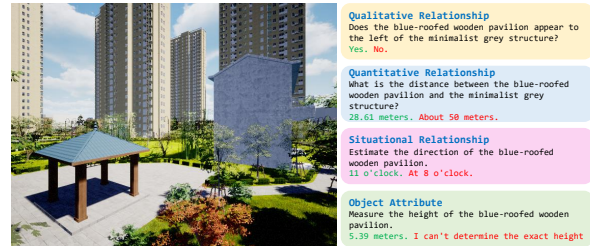


Figure 1: An example from the Open3DVQA benchmark includes the spatial reasoning tasks we proposed. Text in red indicates incorrect answers, while text in green represents ground-truth answers.

and SpatialRGPT (Cheng et al., 2024), have proposed benchmarks with spatial question-answering (QA) tasks to evaluate the spatial reasoning abilities of MLLMs, these benchmarks primarily focus on allocentric relationships within environments and lack assessments of egocentric spatial relationships, which are equally critical for spatial cognition (Burgess, 2006; Filimon, 2015). Some works (Ma et al., 2022; Shiri et al., 2024) proposed VQA benchmarks for situational reasoning, but still miss the absolute spatial reasoning tasks such as distance estimation. Consequently, there remains a significant gap: the absence of a comprehensive benchmark to evaluate the outdoor spatial reasoning abilities of MLLMs.

Recent works, such as SpatialVLM, SpatialRGPT, and Countercurate (Zhang et al., 2024a), have introduced scalable spatial VQA data generation pipelines to pre-train large models and enhance the spatial reasoning abilities of MLLMs. These approaches collect images from the internet and leverage off-the-shelf models for image captioning (Dwibedi et al.; Li et al., 2023), object grounding (Ravi et al., 2024; Kirillov et al., 2023; Liu et al., 2025; Zhang et al., 2024b), and depth estimation (Bhat et al., 2023; Lasinger et al., 2019) to generate captions for objects, infer spatial relationships between objects in images, and create corresponding QA tasks. However, two critical limitations

Table 1: Comparisons of our Open3DVQA with other related spatial reasoning benchmarks.

	Domain	Modality	Perspective	Qual.	Quan.	Situ.	Obj.	# of QA
ScanQA(Azuma et al., 2022)	Indoor	RGB+Point Cloud	Scan	✓	✗	✗	✓	41k
SQA3D(Ma et al., 2022)	Indoor	RGB+Point Cloud	Scan	✓	✗	✗	✓	33.4k
CLEVR (Johnson et al., 2017)	Indoor	RGB	Single	✓	✗	✗	✓	720k
VSR (Liu et al., 2023a)	Indoor/Outdoor	RGB	Single	✓	✗	✗	✓	10.9k
Spatial-MM(Shiri et al., 2024)	Indoor/Outdoor	RGB	Single	✓	✗	✓	✗	2.3k
SpatialVLM (Chen et al., 2024)	Indoor/Outdoor	RGBD	Single	✗	✓	✗	✗	N/A
SpatialRGPT-Bench (Cheng et al., 2024)	Indoor/Outdoor	RGBD	Single	✓	✓	✗	✗	1.5k
DriveMLLM (Guo et al., 2024)	Outdoor	RGBD	Single	✓	✓	✓	✗	4.6k
EmbodyiedCity (Gao et al., 2024)	Outdoor	RGBD	Multi.	✓	✓	✓	✗	50.4k
Open3DVQA(Ours)	Outdoor	RGBD	Multi.	✓	✓	✓	✓	9.0k

remain in these methods. First, (Chen et al., 2024; Cheng et al., 2024) primarily focus on allocentric spatial relationships between objects in images, neglecting egocentric spatial relationships that reflect the interaction between the environment and the self (“me”), which are essential for spatial cognition. Second, automated data generation pipelines introduce extra noises in outdoor scenarios, compromising the effectiveness of model training and the quality of benchmark evaluations. For instance, the presence of similar elements in outdoor environments results in indistinguishable captions for objects (de Farias et al., 2023), and monocular depth estimation models introduce additional errors for shadowed or distant objects (Kong et al., 2023; Spencer et al., 2023).

To generate a comprehensive and accurate benchmark for outdoor spatial reasoning, the main challenge is the ground truth obtainment of 3D object bounding boxes. Indoor datasets such as NYU v2 (Silberman et al., 2012), and ScanNet (Dai et al., 2017), use an RGB-D scanning system to obtain the dense scan of the whole indoor scene and segmented point cloud of the objects. However, it’s impractical to apply such a scanning system to outdoor environments. Outdoor datasets such as SpatialVLM, and SpatialRGPT either use an off-the-shelf depth estimator or Lidar to obtain the partial surface point cloud of the objects which fails to represent the object occupation in space.

In this work, we propose Open3DVQA, a comprehensive and noise-free outdoor spatial reasoning benchmark, generated by a semi-automatic data generation pipeline based on Unreal Engine (UE) (Epic Games) simulator. UE is a high-fidelity editable simulator that supports various types of sensing and control for both drones and ground robots, offering a flexible platform for data collection. We design a toolbox for UE that directly obtains the polygon of the objects to calculate their 3D bounding box. Then, we move the built-in RGB-D cam-

era sensor around the bounding box to obtain the comprehensive point cloud scan. After obtaining the ground truth of the scene objects, we propose a semi-automatic data generation pipeline that can be easily transferred to other UE-based environments. We first collect several RGB-D panoramic observations in the UE environment. Then, we project 3D bounding boxes of visible objects from 3D to 2D RGB images. A powerful LLM is leveraged to caption each bounded object in the images to generate their text description. With the text description and their 3D bounding box, a QA template including about 39 types of spatial reasoning QA is applied to generate the dataset.

Our main contributions are:

- We propose a challenging multimodal spatial reasoning dataset that includes text, visual, and point cloud modalities, along with an efficient data generation pipeline that can be easily adapted to other UE-based environments.
- We propose Open3DVQA, a comprehensive spatial reasoning benchmark for outdoor environments, which includes 39 fundamental VQA tasks covering egocentric, allocentric, and object-centric spatial reasoning.
- We evaluate mainstream MLLMs on Open3DVQA, demonstrating their limitations in spatial reasoning tasks and improving their spatial reasoning capacity through fine-tuning, which in turn, verifies the effectiveness of our dataset

2 Related works

2.1 Benchmark for Spatial Reasoning

Recent advancements in large language models have demonstrated impressive common-sense reasoning abilities across a wide range of tasks, such as task planning (Shridhar et al., 2020; Wang et al.,




Figure 2: The data acquisition pipeline.

2022), navigation (Liu et al., 2023b; Anderson et al., 2018; Krantz et al., 2020), and manipulation. With the incorporation of multimodal data, including images and point clouds (Huang et al., 2023), there has been an increasing focus on evaluating the spatial reasoning capabilities of these models. Many prior works have applied spatial concepts to spatial scene graphs (Gu et al., 2024; Hemachandra et al., 2014; Hildebrandt et al., 2020; Wald et al., 2020) or spatial scene memories (Gervet et al., 2023; Gordon et al., 2018), to design spatial reasoning benchmarks (Mirzaee et al., 2021; Ma et al., 2024; Shi et al., 2022). These benchmarks evaluate various aspects of spatial reasoning through visual question answering (VQA), which can be broadly categorized into four types.

The first type of VQA involves predicting the relative spatial relationships between objects (e.g., left, right, front, behind) given an RGB image. CLEVR (Johnson et al., 2017) introduced an image-based diagnostic dataset that defines four spatial relationships and generates questions using a functional program. VSR (Liu et al., 2023a) collects natural text-image pairs from the internet and manually annotates 10,000 questions with 66 spatial relationships.

The second type of VQA focuses on predicting absolute spatial relationships, such as the distances or orientations between objects. SpatialVLM (Chen et al., 2024) and SpatialRGPT (Cheng et al., 2024) developed automatic data generation pipelines that leverage off-the-shelf computer vision methods, including grounding (Ren et al., 2024b,a), depth estimation (Ming et al., 2021), and object-centric captioning (Stefanini et al., 2022), to extract object-centric context for

template-based VQA generation.

In addition to allocentric spatial relationships, some VQA tasks focus on situational spatial reasoning, considering the spatial relationships between the observed objects in the image and the observer. For instance, Spatial-MM (Shiri et al., 2024) and DriveMLLM (Guo et al., 2024) include such relations in their benchmarks.

The final type of VQA focuses on object-centric reasoning (Qi et al., 2024; Xu et al., 2025; Guo et al., 2023) involving predicting spatial attributes of objects, such as shape, volume, and other geometric properties. However, due to limitations in existing data collection pipelines, prior works have not integrated all four types of spatial VQA tasks into a unified benchmark.

In this work, we propose Open3DVQA, a unified benchmark for outdoor spatial reasoning that includes four types of spatial VQA tasks and multi-perspective RGB perception, offering a comprehensive framework to evaluate the spatial reasoning capabilities of existing MLLMs. A comparison between Open3DVQA and other benchmarks is shown in Table 1

2.2 Spatial Reasoning via Foundation Models

Predicting the relative spatial positions of objects in an image is a fundamental spatial cognition ability of humans. Many prior works have attempted to equip large models with this capability. (Majumdar et al., 2024) leverages advanced large language models (LLMs), including GPT-4 (Achiam et al., 2023) and LLaMA (Touvron et al., 2023), to answer embodied spatial questions. This research highlights that LLMs lack visual input and struggle to understand coordinate information in text format,

which hinders their spatial reasoning abilities.

Vision-Language Models (VLMs) (Lu et al., 2024; Lv et al., 2023; Team et al., 2023; Yao et al., 2024; Wang et al., 2024, 2023; Hurst et al., 2024), including SpatialVLM and LLaVA (Liu et al., 2024), integrate visual and textual inputs to directly infer spatial relationships. However, due to the absence of spatial measurements, VLMs struggle to predict spatial relations such as distance and length. Some prior works (Hong et al., 2023; Zhu et al., 2023; Man et al., 2024b; Jia et al., 2025; Xu et al., 2025) have incorporated depth maps or point clouds to provide spatial measurement information, enabling more accurate spatial reasoning. For example, SpatialRGPT designs a plugin module for depth input, significantly improving the spatial reasoning capacity of VLMs by pre-training on a self-generated dataset. Additionally, GPT4Point(Qi et al., 2024) focuses on object point clouds to reason about the spatial attributes of objects.

However, previous works have only covered a subset of spatial VQA tasks in their benchmarks, which has led to an incomplete evaluation of the spatial reasoning capacities of foundation models.

3 Open3DVQA Benchmark

3.1 Semi-automated Data Acquisition

Unlike the previous works collect data on the internet, we focus on the SOTA embodied simulators (Dai et al., 2017; Gao et al., 2024; Wu et al., 2024) which are more flexible and accurate for data collection. Data collection from the simulator has the following advantages: 1) **Flexible data I/O interface for ground truth obtainment.** We could access the 3D location or the surface scan of the objects in the simulator by the carefully designed API while previous works use estimated depth information as pseudo spatial ground truth. 2) **Active data collection.** In the simulator, users could actively move the sensors to any desired location to obtain comprehensive observation of the environment. In this work, we choose a SOTA open-source simulator EmbodiedCity (Gao et al., 2024), as our data collection platform. Our data acquisition pipeline, depicted in Fig. 2, includes three stages to obtain both the spatial and semantic information of objects of interest.

In the first **object selection stage**, we select objects with rich and distinguishable visual features. Objects with highly similar or indistinct visual fea-

tures, such as background buildings and trees, are excluded. The spatial information of the selected objects is obtained by a self-designed interactive annotation tool for UE. It allows users to click on an object in the interface and UE returns an axis-aligned 3D bounding box and scanned point cloud of the selected object. In this stage, 173 distinguishable objects are selected.

In the second **viewpoint selection stage**, we manually control an aerial agent moving within the simulator to collect visual observation covering selected objects. The agent has a well-aligned RGB-D camera with 640x480 resolution and a 90-degree field of view (FOV). Once the agent reaches a viewpoint, it captures a panoramic observation by adjusting its orientation by 45 degrees in 8 steps. Its RGB-D observation and pose at each step are stored. In total, 880 RGB-D pairs are collected, and we filter out the 544 pairs with similar viewpoints or don't include at least one of the interested objects.

In the last **object caption stage**, we employ an image captioner to describe the visual attribute of objects based on the collected visual observation to obtain the semantic information of selected objects. The objects in observations are firstly cropped by the 2D bounding box calculated by 3D bounding box and projection matrix. The cropped objects are fed into the image captioner which is GPT-4o in our work, to obtain their text descriptions for the following QA generation. To ensure the caption is distinguishable, we prompt GPT-4o to caption cropped objects in terms of several aspects such as color, style, shape, etc. The prompt template is illustrated as follows:

Create a description of the main, distinct object in the bounding box with concise, up to eight words. Highlight its color, appearance, style, shape, structure, and material. Do not return content with a period.

3.2 Comprehensive Spatial QA Generation

In this part, we introduce a template-based QA generation method covering various types of spatial relations.

Spatial Template Design. Our benchmark encompasses a wide range of QA templates, including multiple-choice questions, true-or-false questions, and open-ended questions, which are widely utilized in Spatial VQA datasets to evaluate spatial

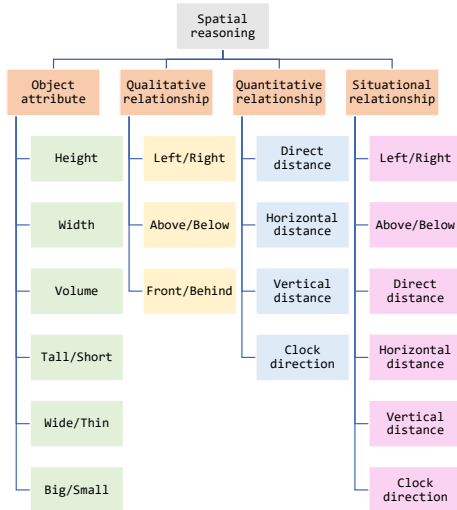


Figure 3: The spatial reasoning tasks classification.

reasoning capabilities. To ensure the diversity and richness of the generated QAs, we have meticulously designed more than three unique templates for each question and answer type, considering various spatial relationships to make the benchmark comprehensive and robust.

Benchmark Construction. With the caption generated and the bounding box information, we start the benchmark construction by dividing spatial reasoning tasks into the following task types, including object attribute reasoning task, qualitative relationship reasoning task, quantitative relationship reasoning task and situational relationship reasoning task. In order to clearly show the composition and provide an intuitive understanding, we visualize the task classification as shown in Fig. 3.

Object Attribute Reasoning Task contains the problem related to the spatial dimensions of objects, including their height, width, and volume. This kind of task evaluates the model’s ability to predict the height, width, and volume of a single object in the form of exact numbers and determine the spatial attribute relationship between two objects. The ground truth is obtained from the length of the bounding box on the x-axis, the length of the y-axis, and the bounding box volume respectively. Examples of object attribute reasoning tasks are shown below:

Question1: "Measure the width of the <A>."

Question2: "Is the <A> taller than the ?"

Qualitative Relationship Reasoning Task includes the relative spatial relationship between two objects within a scene. This type of task assesses the model’s ability to compare the spatial relationships and understand the different axes of the co-

ordinate system. The answers to spatial relationship questions are determined based on coordinate comparisons along specific axes. For left/right relationships between object pairs, their coordinates on the X-axis are compared to identify relative positioning. Similarly, answers to above/below relationships are derived by comparing their Y-axis coordinates, while front/behind relationships are resolved through comparisons of their Z-axis coordinates. Below are examples of tasks involving reasoning about qualitative relationships.

Question1: "Does the <A> appear on the left side of the ?"

Question2: "Is the <A> in above the ?"

Question3: "Which is closer, <A> or ?"

Quantitative Relationship Reasoning Task

measures the model’s capability to generate the exact number of distance and direction between multiple objects, containing direct distance, horizontal distance, vertical distance, and clock direction problems. To generate accurate ground truth answers for spatial distances, we compute the coordinates of the center of each bounding box. The Euclidean distance between objects is calculated based on their center coordinates in three-dimensional space, providing the direct spatial distance between them. Additionally, the horizontal distance is derived from the difference in their x-axis coordinates, while the vertical distance is determined by the difference in their y-axis coordinates. Furthermore, we compute the angles between two objects, using the X-axis coordinates and Z-axis coordinates, and convert that angle into the form of a clock. The following are examples of tasks focused on reasoning about quantitative relationships.

Question1: "How far is the <A> from the vertically?"

Question2: "Could you provide the horizontal distance between the <A> and the ?"

Question3: "Measure the distance between the <A> and the ."?

Question4: "Where will you find if you are at <A>?"

Situational Relationship Reasoning Task is designed to evaluate the multimodal model’s embodied spatial understanding ability, which is not considered in the previous Spatial VQA benchmark. We replace the coordinates of one object with the coordinates of origin point and then calculate in a similar way to the previous problem to get the ground truth of the answer.

Question1: "Is the <A> to the left of you from the viewer’s perspective?"

Question2: "Can you tell me the distance of the <A> from you?"

Question3: "What is the direction of <A>?"

Qualitative	Spatial Qualitative Relationship			Spatial Object Attribute			Overall Avg.
	Left/Right	Below/Above	Behind/Front	Tall/Short	Wide/Thin	Big/Small	
GPT-4	51.5	50.0	46.0	<u>59.3</u>	53.9	60.9	51.1
GPT-4o	<u>58.5</u>	49.2	<u>53.9</u>	58.5	<u>54.6</u>	<u>68.7</u>	<u>58.7</u>
3D-LLM	36.6	37.5	45.5	30.3	31.3	36.6	35.1
LLaVA-v1.5-7B	49.2	42.9	49.2	21.0	31.2	39.8	39.3
LLaVA-v1.5-7B-fine-tune	48.4	<u>52.3</u>	51.5	53.1	48.4	50.0	53.9
Qwen2-VL-7B	50.0	48.4	42.9	52.3	40.6	42.1	46.9
Qwen2-VL-7B-fine-tune	73.4	67.1	66.4	75.7	64.0	71.8	72.8

Table 2: Model Performance on qualitative spatial reasoning tasks. We use success rates (\uparrow) to evaluate qualitative questions.

Quantitative	Spatial Quantitative relationship			Spatial Object Attribute			Overall Avg.	
	Direct Distance	Horizontal Distance	Vertical Distance	Direction	Height	Width		Volume
GPT-4	9.3 / 2.76	<u>9.3</u> / 2.76	3.1 / >10	9.3 / 99.3°	21.8 / 2.50	12.5 / 1.42	9.3 / >10	11.0
GPT-4o	12.5 / <u>0.64</u>	15.6 / 1.83	3.1 / 11.28	34.3 / 66.5°	15.6 / 0.53	9.3 / 0.59	3.1 / 0.89	15.3
3D-LLM	0.0 / 0.91	7.1 / 1.03	14.2 / 2.21	7.1 / 30.0°	10.7 / 3.45	<u>28.5</u> / 2.01	3.5 / >10	10.1
LLaVA-v1.5-7B	0.0 / 0.99	0.0 / 1.17	0.0 / 1.03	6.2 / 60.0°	3.1 / 0.81	6.2 / 11.11	6.2 / 1.48	3.6
LLaVA-v1.5-7B-fine-tune	<u>15.6</u> / 1.14	3.1 / <u>0.97</u>	<u>15.6</u> / <u>1.34</u>	37.5 / 81.5°	<u>40.6</u> / 0.33	40.6 / 8.41	<u>12.5</u> / >10	<u>27.8</u>
Qwen2-VL-7B	3.1 / 1.69	3.1 / 2.83	3.1 / 20.87	18.7 / 92.8°	3.1 / 1.67	6.2 / <u>0.87</u>	0.0 / <u>0.94</u>	5.1
Qwen2-VL-7B-fine-tune	37.5 / 0.60	15.6 / 0.93	31.2 / 2.11	<u>31.2</u> / 76.4°	59.3 / <u>0.38</u>	21.8 / 1.79	18.7 / >10	34.1

Table 3: Model Performance on quantitative spatial reasoning task. We use success rates (\uparrow) and absolute relative error (\downarrow) to evaluate the quantitative questions.

Through the processes described above, we generated a comprehensive dataset encompassing diverse spatial reasoning tasks, including both egocentric and allocentric question forms. The dataset incorporates a wide range of task types, such as object attribute reasoning, qualitative relationship reasoning, quantitative relationship reasoning, and situational relationship reasoning, facilitating robust evaluation of spatial reasoning in egocentric scenarios. After collecting images in the simulator, we get a total of 32 scenarios after human refinement, and the scenes were divided into training, validation, and test sets in an 8:1:1 ratio, resulting in over 6,708 QA pairs for training, 1,092 for validation, and 1,248 for testing.

4 Experiments

4.1 Experimental Setup

We conducted experiments on the proposed Open3DVQA benchmark to evaluate a diverse set of models, including GPT-4-turbo, GPT-4o, LLaVA-1.5-7B, Qwen2-VL-7B, 3D-LLM, which differ in modality and training data. Both zero-shot evaluation and fine-tuning experiments were performed to assess the spatial reasoning capabilities of current models. In the zero-shot setting, models were evaluated without any prior examples, reveal-

ing the inherent spatial reasoning abilities of their base configurations. Subsequently, we fine-tuned the LLaVA-1.5-7B and Qwen2-VL-7B models using our proposed instruction dataset, following the official guidelines and employing LoRA (Hu et al., 2021) for parameter-efficient tuning. The trainable components included the vision-language connector and the LLM backbone, validating the effectiveness of the proposed instruction-tuning dataset.

4.1.1 Evaluation metrics

Following previous work SpatialRGPT, we adopt two distinct evaluation strategies for qualitative and quantitative tasks, calculating the accuracy of each answer accordingly. For qualitative questions, such as spatial relationship questions and multiple-choice questions about spatial attributes, we leverage GPT-4o to score the consistency between the model’s responses and the ground truth on a binary scale (0 or 1). Success rates are then computed based on these scores. For quantitative questions, GPT-4o is employed to extract numerical values from both the model responses and the ground truth. A response is considered correct if the numerical value provided by the model falls within the range of $[0.75, 1.25]$ of the ground truth. Success rates are then determined, alongside the absolute relative

Methods	Embodied Spatial Qualitative Relationship		Embodied Spatial Quantitative Relationship				Overall Avg.
	Left/Right	Below/Above	Direct Distance	Horizontal Distance	Vertical Distance	Direction	
GPT-4	48.4	23.4	12.5 / 1.94	3.1 / >10	3.1 / >10	28.1 / 65.6°	23.8
GPT-4o	<u>76.6</u>	57.8	21.9 / <u>0.47</u>	15.6 / >10	<u>6.3</u> / 4.60	9.4 / 14.0°	43.0
3D-LLM	25.0	43.9	0.0 / 0.89	10.7 / 0.78	0.0 / 0.90	28.5 / 11.3°	21.9
LLaVA-v1.5-7B	50.0	34.4	0.0 / 1.03	3.1 / <u>0.92</u>	3.1 / 0.96	12.5 / 15.0°	23.4
LLaVA-v1.5-7B-fine-tune	50.0	96.9	<u>25.0</u> / 0.48	25.0 / 0.97	<u>6.3</u> / 1.44	84.4 / 25.3°	<u>54.3</u>
Qwen2-VL-7B	54.7	50.0	0.0 / 1.15	0.0 / 8.25	3.1 / 5.76	15.6 / 73.3°	28.5
Qwen2-VL-7B-fine-tune	89.1	<u>93.8</u>	43.8 / 0.30	<u>21.9</u> / 3.73	12.5 / 1.48	<u>81.3</u> / 28.1°	65.6

Table 4: Model Performance on Situational Spatial Reasoning Tasks. We use success rates (\uparrow) to evaluate all qualitative question and quantitative questions, and absolute relative error (\downarrow) to evaluate quantitative questions in addition.

error.

4.1.2 Baselines

Text-only large language model. GPT-4-Turbo, the most advanced text-only large language model with extensive world knowledge, generates answers solely based on spatial reasoning questions. We test this language-only model to serve as a baseline for spatial VQA, highlighting the influence of visual input on spatial reasoning tasks.

Vision language model. GPT-4o, renowned for its robust visual question-answering capabilities, represents state-of-the-art vision-language models. Its setup is consistent with the text-only models, with the key difference being the inclusion of images as part of the input. LLaVA-1.5-7B and Qwen2-VL-7B are two powerful open-source vision-language models widely used in vision-language research. We evaluate these models as representatives of vision-language models with relatively small parameter sizes. 3D-LLM the first multimodal large model capable of handling 3D point cloud data, incorporates the cognitive ability to process and understand 3D point cloud scenes into a large language model. We selected it as a representative model for evaluating point cloud data cognitive abilities.

4.2 Main Result

We evaluate qualitative and quantitative spatial reasoning tasks using different methods. Success rates for qualitative relationship tasks and the qualitative questions of object attribute reasoning tasks are reported in Table 2. Table 3 details the accuracy and absolute relative error for quantitative relationship reasoning tasks and the quantitative questions of object attribute reasoning tasks.

The results indicate that the fine-tuned Qwen2-VL-7B outperforms other baselines in qualitative relationship tasks and most quantitative relation-

ship tasks, while the fine-tuned LLaVA-v1.5-7B achieves superior performance on the remaining quantitative relationship tasks. This highlights the effectiveness of the fine-tuning training dataset we developed.

An interesting observation is that the text-only model, GPT-4, performs better than vision-language models with smaller parameter sizes in both qualitative and quantitative tasks, even without image input. This suggests that the extensive world knowledge embedded in the large language model, particularly regarding urban scenes, enables it to exhibit spatial reasoning capabilities comparable to or even exceeding those of smaller vision-language models.

Table 4 presents the performance of different models on the situational relationship task, which is designed to evaluate embodied spatial reasoning abilities. The results indicate that fine-tuning with the proposed training dataset significantly improves the performance of both Qwen2-VL-7B and LLaVA-v1.5-7B, achieving the best results on this task. Notably, the improvement is more pronounced for quantitative questions, such as embodied spatial distance and direction questions, compared to embodied spatial relationship questions. This can be attributed to the lack of quantitative outputs in the training data of the original models, which our fine-tuning dataset effectively addresses.

4.3 Case Study

Complex reasoning Tasks case study. In Figure 4, we present several examples of different spatial reasoning tasks from the Open3DVQA benchmark, comparing the responses of Qwen2-VL-7B and GPT-4o. The results demonstrate that fine-tuned Qwen2-VL-7B can perform complex spatial reasoning tasks that are challenging for GPT-4o, currently one of the most advanced vision-language models. This highlights that, after fine-tuning on

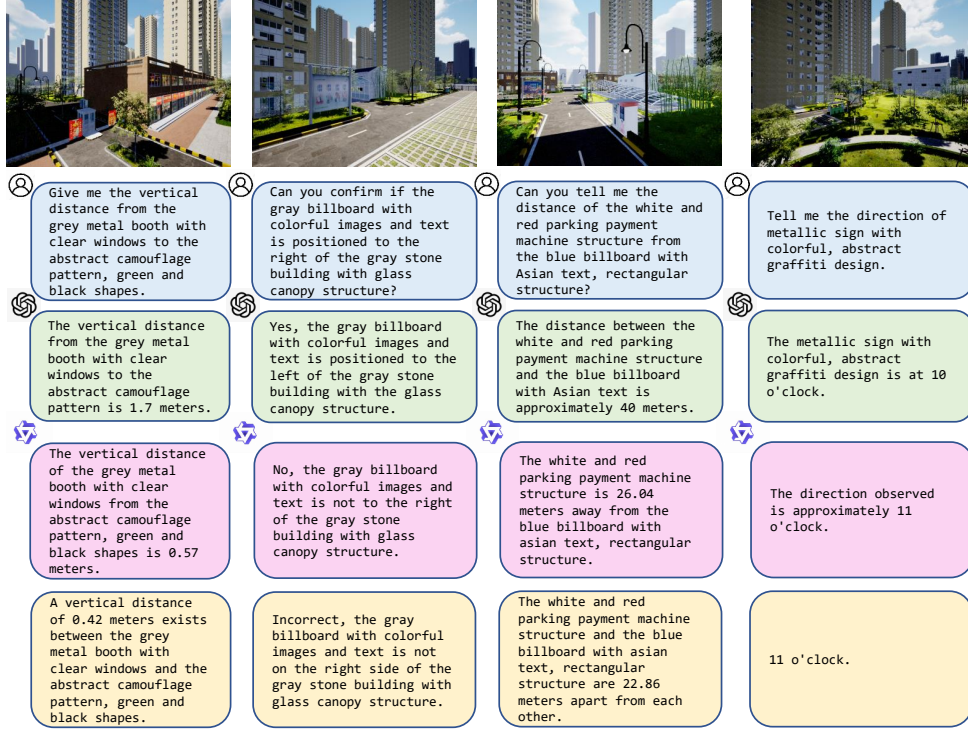


Figure 4: A case study about the Qwen2-VL after instruction tuning and GPT-4o. Blue represents the question, green represents the GPT-4o answer, pink represents the fine-tuned Qwen2-VL answer, and yellow represents the ground truth.

the training set, Qwen2-VL-7B has integrated the ability to directly answer complex spatial reasoning questions based on spatial knowledge in urban scenes. These findings suggest that fine-tuned Qwen2-VL-7B has built a strong foundation in spatial learning and successfully generalizes spatial knowledge to tackle complex reasoning tasks.

Refuse to answer case study. We calculated the refusal rate for various tasks, and the results are presented in Table 5. The data show that the model tends to refuse answering questions that require precise numerical values, particularly in tasks involving object attribute prediction and spatial distance estimation. Furthermore, smaller vision-language models are more likely to refuse to answer when faced with complex reasoning tasks, while the fine-tuned models are able to provide responses after instruction tuning. An interesting observation is that the text-only large language model, although not outperforming the vision-language models in terms of accuracy, performs better in terms of answering spatial reasoning questions. We attribute this to the fact that text-only models are not modally aligned and can generate answers without needing to verify whether the referenced objects or concepts are present in the image.

Model	Attribute	Distance	Direction	Relationship
GPT-4	5.2	0.0	0.0	0.0
GPT-4o	22.9	1.5	0.0	0.0
3D-LLM	80.3	13.1	4.8	0.0
LLaVA-v1.5-7B	42.7	32.8	87.5	0.0
LLaVA-v1.5-7B-fine-tune	0.0	0.0	0.0	0.0
Qwen2-VL-7B	25.0	22.3	12.5	0.1
Qwen2-VL-7B-fine-tune	0.0	0.0	0.0	0.0

Table 5: Refuse to Answer ratio (\downarrow) of different spatial reasoning tasks.

5 Conclusion and Future Work

We propose Open3DVQA, a benchmark designed to evaluate comprehensive spatial reasoning capabilities of multimodal large language models in open-space environments. The evaluation results highlight the limitations of current popular multimodal large language models, particularly in quantitative tasks such as quantitative relationship reasoning and quantitative object attribute reasoning. To address these shortcomings, we fine-tune multimodal models with relatively small parameter counts to enhance their spatial reasoning abilities. Experimental results confirm the effectiveness of the proposed training dataset in significantly improving the spatial understanding capabilities of vision-language models.

6 Limitations

To build the Open3DVQA benchmark, we design a semi-automatic labeling tool for the UE platform. Although it greatly accelerates the data collection process and provides accurate bounding boxes and surface scans for objects, it still requires human annotators to select the objects of interest in the first stage and currently only works within the UE platform.

References

- Josh Achiam, Steven Adler, Sandhini Agarwal, Lama Ahmad, Ilge Akkaya, Florencia Leoni Aleman, Diogo Almeida, Janko Altenschmidt, Sam Altman, Shyamal Anadkat, et al. 2023. Gpt-4 technical report. *arXiv preprint arXiv:2303.08774*.
- Panos Achlioptas, Ahmed Abdelreheem, Fei Xia, Mohamed Elhoseiny, and Leonidas Guibas. 2020. Referit3d: Neural listeners for fine-grained 3d object identification in real-world scenes. In *Computer Vision—ECCV 2020: 16th European Conference, Glasgow, UK, August 23–28, 2020, Proceedings, Part I 16*, pages 422–440. Springer.
- Peter Anderson, Qi Wu, Damien Teney, Jake Bruce, Mark Johnson, Niko Sünderhauf, Ian Reid, Stephen Gould, and Anton Van Den Hengel. 2018. Vision-and-language navigation: Interpreting visually-grounded navigation instructions in real environments. In *Proceedings of the IEEE conference on computer vision and pattern recognition*, pages 3674–3683.
- Daichi Azuma, Taiki Miyanishi, Shuhei Kurita, and Motoaki Kawanabe. 2022. Scanqa: 3d question answering for spatial scene understanding. In *proceedings of the IEEE/CVF conference on computer vision and pattern recognition*, pages 19129–19139.
- Shariq Farooq Bhat, Reiner Birkel, Diana Wofk, Peter Wonka, and Matthias Müller. 2023. Zoedepth: Zero-shot transfer by combining relative and metric depth. *arXiv preprint arXiv:2302.12288*.
- Neil Burgess. 2006. Spatial memory: how egocentric and allocentric combine. *Trends in cognitive sciences*, 10(12):551–557.
- Boyuan Chen, Zhuo Xu, Sean Kirmani, Brain Ichter, Dorsa Sadigh, Leonidas Guibas, and Fei Xia. 2024. Spatialvlm: Endowing vision-language models with spatial reasoning capabilities. In *Proceedings of the IEEE/CVF Conference on Computer Vision and Pattern Recognition*, pages 14455–14465.
- An-Chieh Cheng, Hongxu Yin, Yang Fu, Qiushan Guo, Ruihan Yang, Jan Kautz, Xiaolong Wang, and Sifei Liu. 2024. Spatialrgpt: Grounded spatial reasoning in vision language model. *arXiv preprint arXiv:2406.01584*.
- Angela Dai, Angel X Chang, Manolis Savva, Maciej Halber, Thomas Funkhouser, and Matthias Nießner. 2017. Scannet: Richly-annotated 3d reconstructions of indoor scenes. In *Proceedings of the IEEE conference on computer vision and pattern recognition*, pages 5828–5839.
- Júlia Ilze de Farias, Rubia Moraes, Lenita Agostinetto, and Jeison Francisco de Medeiros. 2023. Maintenance planning in outdoor environments. *Caderno de ANAIS HOME*.
- Danny Driess, Jung-Su Ha, Marc Toussaint, and Russ Tedrake. 2022. Learning models as functionals of signed-distance fields for manipulation planning. In *Conference on robot learning*, pages 245–255. PMLR.
- Debidatta Dwibedi, Vidhi Jain, Jonathan Tompson, Andrew Zisserman, and Yusuf Aytar. Flexcap: Describe anything in images in controllable detail. In *The Thirty-eighth Annual Conference on Neural Information Processing Systems*.
- Epic Games. [Unreal engine](#).
- Flavia Filimon. 2015. Are all spatial reference frames egocentric? reinterpreting evidence for allocentric, object-centered, or world-centered reference frames. *Frontiers in human neuroscience*, 9:648.
- Samir Yitzhak Gadre, Mitchell Wortsman, Gabriel Ilharco, Ludwig Schmidt, and Shuran Song. 2023. Cows on pasture: Baselines and benchmarks for language-driven zero-shot object navigation. In *Proceedings of the IEEE/CVF Conference on Computer Vision and Pattern Recognition*, pages 23171–23181.
- Chen Gao, Baining Zhao, Weichen Zhang, Jinzhu Mao, Jun Zhang, Zhiheng Zheng, Fanhang Man, Jianjie Fang, Zile Zhou, Jinqiang Cui, et al. 2024. Embodiedcity: A benchmark platform for embodied agent in real-world city environment. *arXiv preprint arXiv:2410.09604*.
- Theophile Gervet, Soumith Chintala, Dhruv Batra, Jitendra Malik, and Devendra Singh Chaplot. 2023. Navigating to objects in the real world. *Science Robotics*, 8(79):eadf6991.
- Daniel Gordon, Aniruddha Kembhavi, Mohammad Rastegari, Joseph Redmon, Dieter Fox, and Ali Farhadi. 2018. Iqa: Visual question answering in interactive environments. In *Proceedings of the IEEE conference on computer vision and pattern recognition*, pages 4089–4098.
- Qiao Gu, Ali Kuwajerwala, Sacha Morin, Krishna Murthy Jatavallabhula, Bipasha Sen, Aditya Agarwal, Corban Rivera, William Paul, Kirsty Ellis, Rama Chellappa, et al. 2024. Conceptgraphs: Open-vocabulary 3d scene graphs for perception and planning. In *2024 IEEE International Conference on Robotics and Automation (ICRA)*, pages 5021–5028. IEEE.

- Xianda Guo, Ruijun Zhang, Yiqun Duan, Yuhang He, Chenming Zhang, Shuai Liu, and Long Chen. 2024. Drivemllm: A benchmark for spatial understanding with multimodal large language models in autonomous driving. *arXiv preprint arXiv:2411.13112*.
- Ziyu Guo, Renrui Zhang, Xiangyang Zhu, Yiwen Tang, Xianzheng Ma, Jiaming Han, Kexin Chen, Peng Gao, Xianzhi Li, Hongsheng Li, et al. 2023. Point-bind & point-llm: Aligning point cloud with multi-modality for 3d understanding, generation, and instruction following. *arXiv preprint arXiv:2309.00615*.
- Sachithra Hemachandra, Matthew R Walter, Stefanie Tellex, and Seth Teller. 2014. Learning spatial-semantic representations from natural language descriptions and scene classifications. In *2014 IEEE International Conference on Robotics and Automation (ICRA)*, pages 2623–2630. IEEE.
- Marcel Hildebrandt, Hang Li, Rajat Koner, Volker Tresp, and Stephan Günnemann. 2020. Scene graph reasoning for visual question answering. *arXiv preprint arXiv:2007.01072*.
- Yining Hong, Haoyu Zhen, Peihao Chen, Shuhong Zheng, Yilun Du, Zhenfang Chen, and Chuang Gan. 2023. 3d-llm: Injecting the 3d world into large language models. *Advances in Neural Information Processing Systems*, 36:20482–20494.
- Edward J Hu, Yelong Shen, Phillip Wallis, Zeyuan Allen-Zhu, Yuanzhi Li, Shean Wang, Lu Wang, and Weizhu Chen. 2021. Lora: Low-rank adaptation of large language models. *arXiv preprint arXiv:2106.09685*.
- Jiangyong Huang, Silong Yong, Xiaojian Ma, Xiongkun Linghu, Puhao Li, Yan Wang, Qing Li, Song-Chun Zhu, Baoxiong Jia, and Siyuan Huang. 2023. An embodied generalist agent in 3d world. *arXiv preprint arXiv:2311.12871*.
- Wenlong Huang, Chen Wang, Yunzhu Li, Ruohan Zhang, and Li Fei-Fei. 2024. Rekep: Spatio-temporal reasoning of relational keypoint constraints for robotic manipulation. *arXiv preprint arXiv:2409.01652*.
- Aaron Hurst, Adam Lerer, Adam P Goucher, Adam Perelman, Aditya Ramesh, Aidan Clark, AJ Ostrow, Akila Welihinda, Alan Hayes, Alec Radford, et al. 2024. Gpt-4o system card. *arXiv preprint arXiv:2410.21276*.
- Baoxiong Jia, Yixin Chen, Huangyue Yu, Yan Wang, Xuesong Niu, Tengyu Liu, Qing Li, and Siyuan Huang. 2025. Sceneverse: Scaling 3d vision-language learning for grounded scene understanding. In *European Conference on Computer Vision*, pages 289–310. Springer.
- Justin Johnson, Bharath Hariharan, Laurens Van Der Maaten, Li Fei-Fei, C Lawrence Zitnick, and Ross Girshick. 2017. Clevr: A diagnostic dataset for compositional language and elementary visual reasoning. In *Proceedings of the IEEE conference on computer vision and pattern recognition*, pages 2901–2910.
- Alexander Kirillov, Eric Mintun, Nikhila Ravi, Hanzi Mao, Chloe Rolland, Laura Gustafson, Tete Xiao, Spencer Whitehead, Alexander C Berg, Wan-Yen Lo, et al. 2023. Segment anything. In *Proceedings of the IEEE/CVF International Conference on Computer Vision*, pages 4015–4026.
- Lingdong Kong, Yaru Niu, Shaoyuan Xie, Hanjiang Hu, Lai Xing Ng, Benoit R Cottureau, Liangjun Zhang, Hesheng Wang, Wei Tsang Ooi, Ruijie Zhu, et al. 2023. The robodepth challenge: Methods and advancements towards robust depth estimation. *arXiv preprint arXiv:2307.15061*.
- Jacob Krantz, Erik Wijmans, Arjun Majumdar, Dhruv Batra, and Stefan Lee. 2020. Beyond the nav-graph: Vision-and-language navigation in continuous environments. In *Computer Vision—ECCV 2020: 16th European Conference, Glasgow, UK, August 23–28, 2020, Proceedings, Part XXVIII 16*, pages 104–120. Springer.
- Katrin Lasinger, René Ranftl, Konrad Schindler, and Vladlen Koltun. 2019. Towards robust monocular depth estimation: Mixing datasets for zero-shot cross-dataset transfer. *arXiv preprint arXiv:1907.01341*.
- Junnan Li, Dongxu Li, Silvio Savarese, and Steven Hoi. 2023. Blip-2: Bootstrapping language-image pre-training with frozen image encoders and large language models. In *International conference on machine learning*, pages 19730–19742. PMLR.
- Xiongkun Linghu, Jiangyong Huang, Xuesong Niu, Xiaojian Ma, Baoxiong Jia, and Siyuan Huang. 2024. Multi-modal situated reasoning in 3d scenes. *arXiv preprint arXiv:2409.02389*.
- Fangyu Liu, Guy Emerson, and Nigel Collier. 2023a. Visual spatial reasoning. *Transactions of the Association for Computational Linguistics*, 11:635–651.
- Haotian Liu, Chunyuan Li, Qingyang Wu, and Yong Jae Lee. 2024. Visual instruction tuning. *Advances in neural information processing systems*, 36.
- Shilong Liu, Zhaoyang Zeng, Tianhe Ren, Feng Li, Hao Zhang, Jie Yang, Qing Jiang, Chunyuan Li, Jianwei Yang, Hang Su, et al. 2025. Grounding dino: Marrying dino with grounded pre-training for open-set object detection. In *European Conference on Computer Vision*, pages 38–55. Springer.
- Shubo Liu, Hongsheng Zhang, Yuankai Qi, Peng Wang, Yanning Zhang, and Qi Wu. 2023b. Aerialvln: Vision-and-language navigation for uavs. In *Proceedings of the IEEE/CVF International Conference on Computer Vision*, pages 15384–15394.
- Haoyu Lu, Wen Liu, Bo Zhang, Bingxuan Wang, Kai Dong, Bo Liu, Jingxiang Sun, Tongzheng Ren, Zhuoshu Li, Hao Yang, et al. 2024. Deepseek-vl: towards

- real-world vision-language understanding. *arXiv preprint arXiv:2403.05525*.
- Tengchao Lv, Yupan Huang, Jingye Chen, Yuzhong Zhao, Yilin Jia, Lei Cui, Shuming Ma, Yaoyao Chang, Shaohan Huang, Wenhui Wang, et al. 2023. Kosmos-2.5: A multimodal literate model. *arXiv preprint arXiv:2309.11419*.
- Wufei Ma, Haoyu Chen, Guofeng Zhang, Celso M de Melo, Alan Yuille, and Jieneng Chen. 2024. 3dsr-bench: A comprehensive 3d spatial reasoning benchmark. *arXiv preprint arXiv:2412.07825*.
- Xiaojuan Ma, Silong Yong, Zilong Zheng, Qing Li, Yitao Liang, Song-Chun Zhu, and Siyuan Huang. 2022. Sqa3d: Situated question answering in 3d scenes. *arXiv preprint arXiv:2210.07474*.
- Arjun Majumdar, Gunjan Aggarwal, Bhavika Devnani, Judy Hoffman, and Dhruv Batra. 2022. Zson: Zero-shot object-goal navigation using multimodal goal embeddings. *Advances in Neural Information Processing Systems*, 35:32340–32352.
- Arjun Majumdar, Anurag Ajay, Xiaohan Zhang, Pranav Putta, Sriram Yenamandra, Mikael Henaff, Sneha Silwal, Paul Mcvay, Oleksandr Maksymets, Sergio Arnaud, et al. 2024. Openeqa: Embodied question answering in the era of foundation models. In *Proceedings of the IEEE/CVF Conference on Computer Vision and Pattern Recognition*, pages 16488–16498.
- Yunze Man, Liang-Yan Gui, and Yu-Xiong Wang. 2024a. Situational awareness matters in 3d vision language reasoning. In *Proceedings of the IEEE/CVF Conference on Computer Vision and Pattern Recognition*, pages 13678–13688.
- Yunze Man, Shuhong Zheng, Zhipeng Bao, Martial Hebert, Liang-Yan Gui, and Yu-Xiong Wang. 2024b. Lexicon3d: Probing visual foundation models for complex 3d scene understanding. *arXiv preprint arXiv:2409.03757*.
- Yue Ming, Xuyang Meng, Chunxiao Fan, and Hui Yu. 2021. Deep learning for monocular depth estimation: A review. *Neurocomputing*, 438:14–33.
- Roshanak Mirzaee, Hossein Rajaby Faghihi, Qiang Ning, and Parisa Kordjmeshidi. 2021. Spartqa: A textual question answering benchmark for spatial reasoning. *arXiv preprint arXiv:2104.05832*.
- Zhangyang Qi, Ye Fang, Zeyi Sun, Xiaoyang Wu, Tong Wu, Jiaqi Wang, Dahua Lin, and Hengshuang Zhao. 2024. Gpt4point: A unified framework for point-language understanding and generation. In *Proceedings of the IEEE/CVF Conference on Computer Vision and Pattern Recognition*, pages 26417–26427.
- Nikhila Ravi, Valentin Gabeur, Yuan-Ting Hu, Ronghang Hu, Chaitanya Ryali, Tengyu Ma, Haitham Khedr, Roman Rädle, Chloe Rolland, Laura Gustafson, et al. 2024. Sam 2: Segment anything in images and videos. *arXiv preprint arXiv:2408.00714*.
- Tianhe Ren, Yihao Chen, Qing Jiang, Zhaoyang Zeng, Yuda Xiong, Wenlong Liu, Zhengyu Ma, Junyi Shen, Yuan Gao, Xiaoke Jiang, et al. 2024a. Dino-x: A unified vision model for open-world object detection and understanding. *arXiv preprint arXiv:2411.14347*.
- Tianhe Ren, Shilong Liu, Ailing Zeng, Jing Lin, Kunchang Li, He Cao, Jiayu Chen, Xinyu Huang, Yukang Chen, Feng Yan, et al. 2024b. Grounded sam: Assembling open-world models for diverse visual tasks. *arXiv preprint arXiv:2401.14159*.
- Zhengxiang Shi, Qiang Zhang, and Aldo Lipani. 2022. Stepgame: A new benchmark for robust multi-hop spatial reasoning in texts. In *Proceedings of the AAAI conference on artificial intelligence*, volume 36, pages 11321–11329.
- Fatemeh Shiri, Xiao-Yu Guo, Mona Golestan Far, Xin Yu, Gholamreza Haffari, and Yuan-Fang Li. 2024. An empirical analysis on spatial reasoning capabilities of large multimodal models. *arXiv preprint arXiv:2411.06048*.
- Mohit Shridhar, Jesse Thomason, Daniel Gordon, Yonatan Bisk, Winson Han, Roozbeh Mottaghi, Luke Zettlemoyer, and Dieter Fox. 2020. Alfred: A benchmark for interpreting grounded instructions for everyday tasks. In *Proceedings of the IEEE/CVF conference on computer vision and pattern recognition*, pages 10740–10749.
- Nathan Silberman, Derek Hoiem, Pushmeet Kohli, and Rob Fergus. 2012. Indoor segmentation and support inference from rgb-d images. In *Computer Vision—ECCV 2012: 12th European Conference on Computer Vision, Florence, Italy, October 7–13, 2012, Proceedings, Part V 12*, pages 746–760. Springer.
- Jaime Spencer, C Stella Qian, Chris Russell, Simon Hadfield, Erich Graf, Wendy Adams, Andrew J Schofield, James H Elder, Richard Bowden, Heng Cong, et al. 2023. The monocular depth estimation challenge. In *Proceedings of the IEEE/CVF Winter Conference on Applications of Computer Vision*, pages 623–632.
- Matteo Stefanini, Marcella Cornia, Lorenzo Baraldi, Silvia Cascianelli, Giuseppe Fiameni, and Rita Cucchiara. 2022. From show to tell: A survey on deep learning-based image captioning. *IEEE transactions on pattern analysis and machine intelligence*, 45(1):539–559.
- Gemini Team, Rohan Anil, Sebastian Borgeaud, Jean-Baptiste Alayrac, Jiahui Yu, Radu Soricut, Johan Schalkwyk, Andrew M Dai, Anja Hauth, Katie Millican, et al. 2023. Gemini: a family of highly capable multimodal models. *arXiv preprint arXiv:2312.11805*.
- Hugo Touvron, Thibaut Lavril, Gautier Izacard, Xavier Martinet, Marie-Anne Lachaux, Timothée Lacroix, Baptiste Rozière, Naman Goyal, Eric Hambro, Faisal Azhar, et al. 2023. Llama: Open and efficient foundation language models. *arXiv preprint arXiv:2302.13971*.

- Johanna Wald, Helisa Dharmo, Nassir Navab, and Federico Tombari. 2020. Learning 3d semantic scene graphs from 3d indoor reconstructions. In *Proceedings of the IEEE/CVF Conference on Computer Vision and Pattern Recognition*, pages 3961–3970.
- Peng Wang, Shuai Bai, Sinan Tan, Shijie Wang, Zhihao Fan, Jinze Bai, Keqin Chen, Xuejing Liu, Jialin Wang, Wenbin Ge, et al. 2024. Qwen2-vl: Enhancing vision-language model’s perception of the world at any resolution. *arXiv preprint arXiv:2409.12191*.
- Weihan Wang, Qingsong Lv, Wenmeng Yu, Wenyi Hong, Ji Qi, Yan Wang, Junhui Ji, Zhuoyi Yang, Lei Zhao, Xixuan Song, et al. 2023. Cogvlm: Visual expert for pretrained language models. *arXiv preprint arXiv:2311.03079*.
- Yizhong Wang, Yeganeh Kordi, Swaroop Mishra, Alisa Liu, Noah A Smith, Daniel Khashabi, and Hananeh Hajishirzi. 2022. Self-instruct: Aligning language models with self-generated instructions. *arXiv preprint arXiv:2212.10560*.
- Wayne Wu, Honglin He, Yiran Wang, Chenda Duan, Jack He, Zhizheng Liu, Quanyi Li, and Bolei Zhou. 2024. Metaurban: A simulation platform for embodied ai in urban spaces. *arXiv e-prints*, pages arXiv–2407.
- Runsen Xu, Xiaolong Wang, Tai Wang, Yilun Chen, Jiangmiao Pang, and Dahua Lin. 2025. Pointllm: Empowering large language models to understand point clouds. In *European Conference on Computer Vision*, pages 131–147. Springer.
- Yuan Yao, Tianyu Yu, Ao Zhang, Chongyi Wang, Junbo Cui, Hongji Zhu, Tianchi Cai, Haoyu Li, Weilin Zhao, Zhihui He, et al. 2024. Minicpm-v: A gpt-4v level mllm on your phone. *arXiv preprint arXiv:2408.01800*.
- Jianrui Zhang, Mu Cai, Tengyang Xie, and Yong Jae Lee. 2024a. Countercurate: Enhancing physical and semantic visio-linguistic compositional reasoning via counterfactual examples. *arXiv preprint arXiv:2402.13254*.
- Youcai Zhang, Xinyu Huang, Jinyu Ma, Zhaoyang Li, Zhaochuan Luo, Yanchun Xie, Yuzhuo Qin, Tong Luo, Yaqian Li, Shilong Liu, et al. 2024b. Recognize anything: A strong image tagging model. In *Proceedings of the IEEE/CVF Conference on Computer Vision and Pattern Recognition*, pages 1724–1732.
- Ziyu Zhu, Xiaojian Ma, Yixin Chen, Zhidong Deng, Siyuan Huang, and Qing Li. 2023. 3d-vista: Pre-trained transformer for 3d vision and text alignment. In *Proceedings of the IEEE/CVF International Conference on Computer Vision*, pages 2911–2921.